

Doddridge County Sheriff
Flood Plain Ordinance Fund

1002

69-217/515

DATE July 2, 2013

PAY TO THE
ORDER OF ANDREW & LORIA LETT

\$ 4.75

Four Dollars and 75/100

DOLLARS

Security features
included.
Details on back.



Ralph Sandorich
Michael A. Rogers

MEMO #13-002 Reimbursement Bldg. Permit

⑈001002⑈ ⑆051502175⑆

119649911

Doddridge County Sheriff
Flood Plain Ordinance Fund

1019
69-217/515

DATE July 2, 2013

PAY TO THE ORDER OF DAVID & TAMMY KING

\$ 4.75

Four Dollars and 75/100

DOLLARS

Security features included. Details on back.



Ralph Anderson
Beth Rogers

MEMO Reimbursement Blg Permit #13-003

MP

⑈001019⑈ ⑆051502175⑆

1196499⑈

Doddridge County Sheriff
Flood Plain Ordinance Fund

1018
69-217/515

DATE July 2, 2013

PAY TO THE ORDER OF David & Elizabeth Beveridge

\$ 4.75

Four Dollars and 75/100

DOLLARS

Security features included. Details on back.



Ralph Sandover
Beth A. Rogers

MEMO Reimbursement Bldg Permit #13-004

MRG

MP

⑈001018⑈ ⑆051502175⑆ 1196499⑈

Doddridge County Sheriff
Flood Plain Ordinance Fund

1020
69-217/515

DATE July 2, 2013

PAY TO THE ORDER OF DARRELL REED

\$ 4.75

Four Dollars and 75/100-----

DOLLARS

Security features included. Details on back.



Ralph Sanderson
Beth L. Rogers
MP

MEMO Reimbursement Bldg. Permit #13-007

MP

⑈001020⑈ ⑆051502175⑆ 110964909⑈

Doddridge County Sheriff
Flood Plain Ordinance Fund

1003
69-217/515

DATE July 2, 2013

PAY TO THE ORDER OF ANTERO RESOURCES

\$ 4,021.29

Four Thousand Twenty-One Dollars and 29/100-----

DOLLARS

Security features included. Details on back.



Ralph Sandora Jr.
Beth A. Rogers
MP

MEMO #13-008 R. Smith Reimbursement Permit

⑈001003⑈ ⑆051502175⑆ 1196499⑈

Doddridge County Sheriff
Flood Plain Ordinance Fund

1004
69-217/515

DATE July 2, 2013

PAY TO THE ORDER OF ANTERO RESOURCES \$ 3,710.28

Three Thousand Seven Hundred and Ten Dollars and 28/100

DOLLARS Security features included. Details on back.

Ralph Sandora
Beth A. Rogers
MP



MEMO#13-009 Revival Pad Reimbursement (Bldg Permit)

⑈001004⑈ ⑆051502175⑆ 1196499⑈

Doddridge County Sheriff
Flood Plain Ordinance Fund

1005

69-217/515


DATE July 2, 2013

PAY TO THE ORDER OF ANTERO RESOURCES

\$ 5,210.91

Five Thousand Two Hundred-Ten Dollars and 91/100-----



DOLLARS  Security features included. Details on back.
Ralph Sanderson
Beth A. Rogers
MP

MEMO #13-010 Leonard Pad reimbursement

⑈001005⑈ ⑆051502175⑆ 1196499⑈

Doddridge County Sheriff
Flood Plain Ordinance Fund

1006
69-217/515

DATE July 2, 2013

PAY TO THE ORDER OF ANTERO RESOURCES \$ 3,366.61

Three Thousand Three Hundred and Sixty -Six Dollars and 61/100-----

DOLLARS

Security features included. Details on back.



West Union, WV 26456

Ralph Sandora
Beth A. Rogers
MP

MEMO #13-011 Swishe Pad Reimbursement

⑈001006⑈ ⑆051502175⑆ 110964909⑈

BLUE TRADITIONAL

Doddridge County Sheriff
Flood Plain Ordinance Fund

1007
69-217/515

DATE July 2, 2013

PAY TO THE ORDER OF ANTERO RESOURCES

\$ 2,289.26

Two Thousand Two Hundred Eighty-Nine Dollars and 26/100 -----

DOLLARS  Security features included. Details on back.



Ralph Sandora
Beth A. Rogers
MP

MEMO #13-012 Pearl Jean South Reimbursement

⑈001007⑈ ⑆051502175⑆

1196499⑈

Doddridge County Sheriff
Flood Plain Ordinance Fund

1008
69-217/515

DATE July 2, 2013

PAY TO THE ORDER OF ANTERO RESOURCES

\$ 4,673.25

Four Thousand Six Hundred Seventy-Three Dollars and 25/100-----



DOLLARS Security features included. Details on back.

Ralph Anderson
Beth A. Rogers
MP

MEMO#13-013 Pearl Jean North reimbursement

⑈001008⑈ ⑆051502175⑆

⑆1⑆9649⑆

Doddridge County Sheriff
Flood Plain Ordinance Fund

1009
69-217/515

DATE July 2, 2013

PAY TO THE ORDER OF ANTERO RESOURCES

\$ 3,878.51

Three Thousand Eight Hundred Seventy-Eight Dollars and 51/100-----

DOLLARS  Security features included. Details on back.



Ralph Sanderson
Beth A. Rogers

MEMO #13-014 Wagner Pad Reimbursement

MP

MP

⑈001009⑈ ⑆051502175⑆ 1196499⑈

Doddridge County Sheriff
Flood Plain Ordinance Fund

1010
69-217/515

DATE July 2, 2013

PAY TO THE ORDER OF ANTERO RESOURCES

\$ 2,369.32

Two Thousand Three Hundred Sixty-nine Dollars and 32/100-----



DOLLARS Security features included. Details on back.
Beth L. Rogers
MP

MEMO #13-015 Hinter Heirs North Reimbursement

⑈001010⑈ ⑆051502175⑆

1196499⑈

Doddridge County Sheriff
Flood Plain Ordinance Fund

1011

69-217/515

DATE July 2, 2013

PAY TO THE
ORDER OF ANTERO RESOURCES

\$ 3,043.66

Three Thousand Fourty-Three Dollars and 66/100-----

DOLLARS

Security features
included.
Details on back.



Ralph Sanderson
Beth A. Rogers
[Signature]

MEMO #13-016 Robert Williams Pad Reimbursement

⑈001011⑈ ⑆051502175⑆

11964999⑈

MP

Doddridge County Sheriff
Flood Plain Ordinance Fund

1012
69-217/515

DATE July 2, 2013

PAY TO THE ORDER OF ANTERO RESOURCES

\$ 5,662.89

Five Thousand Six Hundred Sixty-Two Dollars and 89/100 -----

DOLLARS  Security features included. Details on back.



Ralph Anderson
Beth A. Rogers
MP

MEMO #13-017 Chestnut Pad Reimbursement

⑈001012⑈ ⑆051502175⑆ 1196499⑈

Doddridge County Sheriff
Flood Plain Ordinance Fund

1013
69-217/515

DATE July 2, 2013

PAY TO THE ORDER OF ANTERO RESOURCES

\$ 6,542.40

Six Thousand Five Hundred Fourty-Two Dollars and 40/100-----DOLLARS

Security features included. Details on back.



Ralph Sandora
Beth L. Rogers
MP

MEMO #13-018 Kirk Pad Reimbursement

⑈001013⑈ ⑆051502175⑆

1196499⑈

Doddridge County Sheriff
Flood Plain Ordinance Fund

1014
69-217/515


DATE July 2, 2013

PAY TO THE ORDER OF ANTERO RESOURCES

\$ 5,418.47

Five Thousand Four Hundred Eighteen Dollars and 47/100-----

DOLLARS

 Security features included. Details on back.



Ralph Sandora
Beth A. Rogers
MP

MEMO #13-019 John North Pad Reimbursement

⑈001014⑈ ⑆051502175⑆ 1196499⑈

Doddridge County Sheriff
Flood Plain Ordinance Fund

1015

69-217/515

DATE July 2, 2013

PAY TO THE ORDER OF ANTERO RESOURCES

\$ 3,646.77

Three Thousand Six Hundred Fourty-Six Dollars and 77/100-----



DOLLARS  Security features included. Details on back.

Ralph Sandora
Beth A. Rogers

MEMO #13-020 Hinter Heirs South Reimbursement

MP

MP

⑈001015⑈ ⑆051502175⑆

1196499⑈

BLUE TRADITIONAL

Doddridge County Sheriff
Flood Plain Ordinance Fund

1016

69-217/515

DATE July 2, 2013

PAY TO THE ORDER OF ANTERO RESOURCES

\$ 5,325.36

Five Thousand Three Hundred Twenty-Five Dollars and 36/100 -----

DOLLARS

Security features included. Details on back.



Ralph Sanderson
Beth A. Rogers
MP

MEMO #13-022 Hughes Pad Reimbursement

⑈001016⑈ ⑆051502175⑆

110964909⑈

Doddridge County Sheriff
Flood Plain Ordinance Fund

1017

69-217/515

DATE July 2, 2013

PAY TO THE ORDER OF ANTERO RESOURCES

\$ 2,268.74

Two Thousand Two Hundred Sixty-Eight Dollars and 74/100----- DOLLARS

Security features included. Details on back.



Ralph Anderson
Beth A. Rogers
[Signature]

MEMO #13-023 Bunten Tank Pad Reimbursement

MP

⑈001017⑈ ⑆051502175⑆ 110964909⑈

Doddridge County Sheriff
Flood Plain Ordinance Fund

1024
69-217/515

DATE July 16, 2013

PAY TO THE ORDER OF THE HERALD RECORD

\$ 67.62

Sixty-Seven Dollars and 62/100

DOLLARS

Security features included. Details on back.



Inv #s-2694 & 2695 Legal Ads

MEMO Bldg Permits-#13-021 and #13-024

Ralph Sandora Jr.
Beth A. Rogers
MP

⑈001024⑈ ⑆051502175⑆

1196499⑈

Doddridge County Sheriff
Flood Plain Ordinance Fund

1024

69-217/515

DATE July 16, 2013

PAY TO THE ORDER OF THE HERALD RECORD

\$ 67.62

Sixty-Seven Dollars and 62/100-----

DOLLARS

Security features included. Details on back.



West Union, WV 26456

Inv #s-2694 & 2695 Legal Ads

MEMO Bldg PermitS-#13-021 and #13-024

Ralph Sanderson Jr.
Beth A. Rogers
MP

⑈001024⑈ ⑆051502175⑆

⑆111964911⑆

Doddridge County Sheriff
Flood Plain Ordinance Fund

1025

69-217/515

DATE July 16, 2013

PAY TO THE ORDER OF JOSHUA & JULIE BLAKE

\$ 23.75

Twenty-Three Dollars and 75/100

DOLLARS

Security features included. Details on back.



Ralph [Signature]
Beth A. Rogers
[Signature] MP

MEMO Reimburse Bldg Permit #13-025

⑈001025⑈ ⑆051502175⑆ 1196499⑈

Doddridge County Sheriff
Flood Plain Ordinance Fund

1025
69-217/515

DATE July 16, 2013

PAY TO THE ORDER OF JOSHUA & JULIE BLAKE

\$ 23.75

Twenty-Three Dollars and 75/100

DOLLARS

Security features included. Details on back.



Ralph D. Anderson
Beth A. Rogers
MP

MEMO Reimburse Bldg Permit #13-025

⑈001025⑈ ⑆051502175⑆ 1196499⑈

Doddridge County Sheriff
Flood Plain Ordinance Fund

1022
69-217/515


DATE July 16, 2013

PAY TO THE ORDER OF GREGORY L. ROBINSON

\$ 4.75

Four Dollars and 75/100-----

DOLLARS

 Security features included. Details on back.



Ralph Sandford
Beth O. Rogers
MP

MEMO Reimburse Bldg Permit#13-026

⑈001022⑈ ⑆051502175⑆ 1196499⑈

Doddridge County Sheriff
Flood Plain Ordinance Fund

1022
69-217/515

DATE July 16, 2013

PAY TO THE ORDER OF GREGORY L. ROBINSON

\$ 4.75

Four Dollars and 75/100

DOLLARS

Security features included. Details on back.



Ralph S. Simpson
Beth O. Rogers
M. C.

MEMO Reimburse Bldg Permit#13-026

⑈001022⑈ ⑆051502175⑆ 1196499⑈

Doddridge County Sheriff
Flood Plain Ordinance Fund

1028

69-217/515

DATE July 16, 2013

PAY TO THE ORDER OF ROBERT G. CUMPSTON

\$ 4.75

Four Dollars and 75/100

DOLLARS

Security features included. Details on back.



Ralph Sanderson
Beth A. Rogers

MEMO Reimburse Bldg Permit # 13-027

MP

⑈001028⑈ ⑆051502175⑆ 1196499⑈

Doddridge County Sheriff
Flood Plain Ordinance Fund

1028
69-217/515

DATE July 16, 2013

PAY TO THE ORDER OF ROBERT G. CUMPSTON

\$ 4.75

Four Dollars and 75/100

DOLLARS

Security features included. Details on back.



Ralph Sanderson
Beth W. Rogers

MEMO Reimburse Bldg Permit # 13-027

MP

⑈001028⑈ ⑆051502175⑆ 1196499⑈

Doddridge County Sheriff
Flood Plain Ordinance Fund

1027
69-217/515

DATE July 16, 2013

PAY TO THE ORDER OF MICHAEL & JUDITH DAYHOFF

\$ 4.75

Four Dollars and 75/100

DOLLARS

Security features included. Details on back.



Ralph Davidson
Beth A. Rogers
[Signature]

MEMO Reimburse Bldg Permit #13-028

⑈001027⑈ ⑆051502175⑆ 1196499⑈

Doddridge County Sheriff
Flood Plain Ordinance Fund

1027
69-217/515

DATE July 16, 2013

PAY TO THE ORDER OF MICHAEL & JUDITH DAYHOFF

\$ 4.75

Four Dollars and 75/100

DOLLARS

Security features included. Details on back.



Ralph S. Anderson
Beth W. Rogers

MEMO Reimburse Bldg Permit #13-028

MP MP

⑈001027⑈ ⑆051502175⑆ 1109649009⑈

Doddridge County Sheriff
Flood Plain Ordinance Fund

1023
69-217/515

DATE July 16, 2013

PAY TO THE ORDER OF GARY & MARY ANN EIFF

\$ 4.75

Four Dollars and 75/100

DOLLARS

Security features included. Details on back.



Ralph Sanderson
Beth A. Rogers
MP

MEMO Reimburse Bldg Permit #13-030

⑈001023⑈ ⑆051502175⑆

11009649009⑈

Doddridge County Sheriff
Flood Plain Ordinance Fund

1023

69-217/515

DATE July 16, 2013

PAY TO THE ORDER OF GARY & MARY ANN EIFF

\$ 4.75

Four Dollars and 75/100

DOLLARS

Security features included. Details on back.



Ralph Sanders
Beth A. Rogers
MP

MEMO Reimburse Bldg Permit #13-030

⑈001023⑈ ⑆051502175⑆ 1196499⑈

Doddridge County Sheriff
Flood Plain Ordinance Fund

1021
69-217/515

DATE July 16, 2013

PAY TO THE ORDER OF ANTERO RESOURCES

\$ 1,000.00

One Thousand Dollars and No/100-----

DOLLARS

Security features included. Details on back.



Ralph Sandora
Beth A. Rogers
MP

MEMO Reimburse Bldg Permit #13-031 (Redican)

⑈001021⑈ ⑆051502175⑆ 1196499⑈

Doddridge County Sheriff
Flood Plain Ordinance Fund

1021
69-217/515

DATE July 16, 2013

PAY TO THE ORDER OF ANTERO RESOURCES

\$ 1,000.00

One Thousand Dollars and No/100-----

DOLLARS  Security features included. Details on back.



Ralph Sandora Jr.
Beth A. Rogers
MP

MEMO Reimburse Bldg Permit #13-031 (Redican)

⑈001021⑈ ⑆051502175⑆

⑆1196499⑈

Doddridge County Sheriff
Flood Plain Ordinance Fund

1026
69-217/515

DATE July 16, 2013

PAY TO THE ORDER OF MARK W. MAVITY

\$ 23.75

Twenty-Three Dollars and 75/100

DOLLARS

Security features included. Details on back.



Ralph Sanderson
Beth A. Rogers
MW MP

MEMO Reimburse Bldg Permit #13-032

⑈001026⑈ ⑆051502175⑆ 1196499⑈

Doddridge County Sheriff
Flood Plain Ordinance Fund

1026
69-217/515

DATE July 16, 2013

PAY TO THE ORDER OF MARK W. MAVITY

\$ 23.75

Twenty-Three Dollars and 75/100

DOLLARS

Security features included. Details on back.



Ralph Sanderson
Beth A. Rogers
[Signature]

MEMO Reimburse Bldg Permit #13-032

⑈001026⑈ ⑆051502175⑆

1196499⑈

Doddridge County Sheriff
Flood Plain Ordinance Fund

1029
69-217/515

July 16, 2013
DATE _____

PAY TO THE ORDER OF WILLIAM TATRO

\$ 4.75

Four Dollars and 75/100

DOLLARS

Security features included. Details on back.



Ralph Sinton
Beth A. Rogers
MP

MEMO Reimburse Bldg Permit # 13-033

⑈001029⑈ ⑆051502175⑆ 1196499⑈

Doddridge County Sheriff
Flood Plain Ordinance Fund

1029
69-217/515

July 16, 2013
DATE _____

PAY TO THE ORDER OF WILLIAM TATRO _____

\$ 4.75

Four Dollars and 75/100

DOLLARS

Security features included. Details on back.



Ralph Danson
Beth A. Rogers
MP

MEMO Reimburse Bldg Permit # 13-033

⑈001029⑈ ⑆051502175⑆ 11964999⑈

DO NOT WRITE BELOW THIS LINE – FOR OFFICIAL USE ONLY

Completed Application Received: 06/06/2013

Subdivision Ordinance:

Complies Does Not Comply Not Applicable

Floodplain Management Ordinance:

Complies Does Not Comply Not Applicable

Flood – Prone:

Yes No FIRM Panel No. 110

Aerial No. _____

Application Approved. Permit Issued: 06/11/2013

Permit No. 13-002 Permit Expires: 12/11/2013

Signature of Floodplain Manager: *Dan Heltz* 06/11/13

IMPROVEMENT LOCATION PERMIT APPLICATION
 DODDRIDGE COUNTY, WEST VIRGINIA

DODDRIDGE COUNTY COMMISSION
 WEST UNION, WEST VIRGINIA 26456

PHONE: (304) 873-2631

A. COVERED ACTIVITIES

This application must be completed and submitted to the Doddridge County Commission if you intend to do one or more of the following activities in Doddridge County, outside of a municipality.

1. Erect or relocate a structure valued at more than \$1,000.00.
2. Alter a building or structure in a way which enlarges the exterior dimensions of the building or structure.
3. Engage in land-altering activities in a flood-prone area.

B. IDENTIFICATION OF PROPERTY OWNER AND BUILDER

1. Property Owner (s)

Name: ANDREW + LORJA LETT Phone: 304 873-3882
 Address: 4617 WV RT 18N, WEST UNION, WV 26456

2. Builder or Contractor

Name: EASTERN BUILDINGS Phone: (304) 519-5896

C. IDENTIFICATION OF PROPERTY

1. District: WEST UNION
2. Date/From Whom Property Purchased: MARCH 2, 2012 RICHARD / GAIL SNYDER
3. Land Book Description: _____
4. Deed Book Reference: BOOK 297 PAGE 311
5. Tax Map Reference: MAP 7 PARCEL 3, 2
6. Existing Buildings/Uses of Property: RESIDENTIAL

D. IDENTIFICATION OF INTENDED CONSTRUCTION OR LAND USE

1. Briefly describe the intended construction or land use. - POLE BARN
2. Sketch on a separate 8 1/2 x 11 sheet of paper the shape and location of the lot. Show the location of the intended construction or land use indicating building setbacks, size height. Identify existing buildings, structures or land uses on the property.
3. Sign and date sketch.
4. Estimated cost of building or structure: \$22,500
5. Estimated completion date: 6/14/13

2013 JUN -6 AM 11:15
 DODDRIDGE COUNTY COMMISSION
 WEST UNION, WV

E. NOTES

1. The information on this application is true and accurate to the knowledge of the applicant.
2. The intended construction or land use identified on this application must be started no later than six (6) months from the date the application is approved.
3. In signing this application, it is understood that the Land Development Coordinator or his representative may inspect the property and/or activities identified on this application.
4. If the intended construction or land use identified on this application required Health Department's approval, evidence of such approval from the County and/or State must be submitted to the Doddridge County Commission in order to complete this application.

PUBLIC SEWAGE () YES () NO IF NO, SEPTIC TANK PERMIT # _____

5. Duplicates of this application will be transmitted to:

Doddridge County Assessor's Office

6. The County Commission suggests all applicants call and advise local utility companies of your construction plans in order to avoid damage to underground utility lines.

7. Does your construction or renovation come within the floodplain area?

() YES () NO

If your answer is yes, you will be required to have an elevation certificate with your application.

F. I (we), the owner(s) of the property on which the intended improvement is to be constructed, hereby insure that this construction and intended use complies with all restrictive covenants applying to the subject real estate. And, I (we) agree, understand and acknowledge that I (we) assume full responsibility for compliance with any such private land use covenants and that a violation thereof may result in legal sanctions by court injunction and damages irrespective of the issuance of this permit by the Doddridge County Commission.

SIGNED: _____

Andy Lett
Property Owner

Laura Lett
Property Owner

MASONIC
CEMETARY



RT. 18N

HOUSE

← PROPOSED
BARN
LOCATION

GAS
LINE
R.O.W.

MIDDLE ISLAND CREEK

TO BE BUILT - JUNE 2013

36 X 64 X 12 - POLE BARN / GARAGE
- METAL SIDING / ROOF

BARN TO BE AT LEAST 200' FROM
US 18 AND 200'+ FROM MI CREEK.

5/30/13

By: BH - MEH - AML
Asst. Chief Tax Deputy

Michael Headley
Sheriff of Doddridge County

The Person paying Money into the Treasury shall forthwith file one of these Receipts with the County Clerk

Doddridge County, West Virginia

No. 4671

Date: June 6, 2013
Customer copy

Received: #13-002 Loria Lett

\$5.00

In Payment For: 318 Building Permits (LP)

For: 12-Flood Plain Ordinanc Fund #20 Fund

By: BH - MEH - AML
Asst. Chief Tax Deputy

Michael Headley
Sheriff of Doddridge County

LOCATION PERMIT FEES

Accessory Building and/or Structures \$ 5.00
(examples: garage, storage or farm building, carport)

Additions and/or Renovations to Single Family Residential of Manufacture Homes
UP TO \$50,000.00 \$10.00

Additions and/or Renovations to Single Family Residential or Manufacture Homes
OVER \$50,000.00 \$10.00

Single Family Residential UP TO \$50,000.00 \$25.00

Manufactured Homes – described as having permanent axle and frame. NONE

Multi-Family \$25.00
Residential and other buildings and structures, including additions and
renovations to existing structures.

New Commercial Structures or Renovations to existing Commercial Structures,
Commercial Land Use Changes and Land Altering Activities \$250.00
(Includes buildings used for business purposes the total costs of which do not exceed \$50,000.00.)

New commercial Structures or Additions or Renovations to Existing Commercial
Structures, Commercial Land Use Changes and Land Altering Activities \$350.00
*(the total costs of which exceed \$50,000.00 plus \$2.00 per \$1,000.00 to
cover costs over \$50,000.00)*

New Industrial Structures or Additions or Renovations to Existing Industrial
Structures, changes in Land Use and Land Altering Activities for Industrial \$500.00
purposes. *(the total costs of which do not exceed \$100,000.00)*

New Industrial Structures or Additions or Renovations to Existing Industrial
Structures, changes in Land Use and Land Altering Activities for Industrial \$1,000.00
purposes. *(the total costs of which exceed \$100,000.00 plus \$5.00 per \$1,000.00 in
costs over \$100,000.00.)*

FEE FOR DRILLING OIL & GAS WELL \$1,000.00

Maximum Fee: In no event shall any Location Permit Fee charged under this Ordinance
exceed the sum of \$100,000.00.

By: BH - MEH - AML
Asst. Chief Tax Deputy

Michael Headley
Sheriff of Doddridge County

The Person paying Money into the Treasury shall forthwith file one of these Receipts with the County Clerk

Doddridge County, West Virginia

No. 4671

Date: June 6, 2013

Customer copy

Received: #13-002 Loria Lett

\$5.00

In Payment For: 318 Building Permits (LP)

For: 12-Flood Plain Ordinanc Fund #20 Fund

By: BH - MEH - AML
Asst. Chief Tax Deputy

Michael Headley
Sheriff of Doddridge County

STATE OF WEST VIRGINIA,
COUNTY OF DODDRIDGE, TO WIT

I, Virginia Nicholson, Editor of THE
HERALD RECORD, a weekly newspaper
published regularly, in Doddridge County,
West Virginia, Do Hereby Certify Upon
Oath That the Accompanying Legal Notice
Entitled:

Floodplain Permit Application
Letter

was published in said paper for 2
successive weeks beginning with the issue
of June 11th 2013 and
ending with the issue of

June 18th 2013 and
that said notice contains 168

WORD SPACE at 115 cents a word
amounts to the sum of \$ 19.32

FOR FIRST PUBLICATION, SECOND
PUBLICATION IS 75% OF THE FIRST
PUBLICATION

\$ 14.49
and each publication thereafter
\$ 33.81 TOTAL

EDITOR

Virginia Nicholson

SWORN TO AND SUBSCRIBED

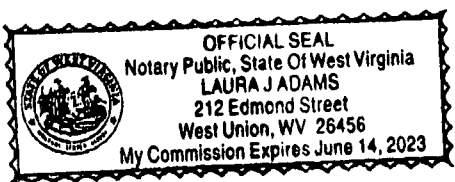
BEFORE ME THIS THE 18th DAY
OF June 2013

NOTARY PUBLIC

Laura J. Adams

13-002

Legal Advertisement
Doddridge County
Floodplain Permit Application
Please take notice that on the 6th day of June 2013,
ANDREW & LORIA DETI filed an application for a
Floodplain Permit to develop land located at or about:
DEED BOOK 297 PAGE 31H
MAP 7 PARCEL 3.2
The Application is on file with the Clerk of the County
Court and may be inspected or copied during regular
business hours. Any interested persons who desire to
comment shall present the same in writing by July 02,
2013.
Delivered to the:
Clerk of the County Court
118 E. Court Street, West Union, WV 26456
Beth A. Rogers, Doddridge County Clerk
Dan Wellings, Doddridge County Flood Plain Manager
6-11-2xb



Dear Andre & Loria Lett

Since your property was approved out of the floodplain you will be receiving a refund for the amount of \$4.75 in the next week.

If you have any questions, please call me at 304-873-2631

Thank you



By: BH - MEH - AML
Asst. Chief Tax Deputy

Michael Headley
Sheriff of Doddridge County

The Person paying Money into the Treasury shall forthwith file one of these Receipts with the County Clerk

Doddridge County, West Virginia

No. 4671

Date: June 6, 2013
Customer copy

Received: #13-002 Loria Lett

\$5.00

In Payment For: 318 Building Permits (LP)

For: 12-Flood Plain Ordinance Fund #20 Fund

By: BH - MEH - AML
Asst. Chief Tax Deputy

Michael Headley
Sheriff of Doddridge County

* P. 01 *
* TRANSACTION REPORT *
* JUN-06-2013 THU 08:28 PM *
* FOR: DODDRIDGE CO. CLERK 304 873 1840 *
* SEND *
* DATE START RECEIVER TX TIME PAGES TYPE NOTE M# DP *
* JUN-06 08:28 PM 93048731600 24" 1 FAX TX OK 449 *
* TOTAL : 24S PAGES: 1 *

Legal Advertisement:

Doddridge County
Floodplain Permit Application

Please take notice that on the 6th day of June 2013,

ANDREW & LORIA LETT filed an

application for a Floodplain Permit to develop land located at or
about: **DEED BOOK 297 PAGE 311**

MAP 7 PARCEL 3.2

The Application is on file with the Clerk of the County Court and
may be inspected or copied during regular business hours.

Any interested persons who desire to comment shall present
the same in writing by **July 02, 2013.**

Delivered to the:

Clerk of the County Court
118 E. Court Street, West Union, WV 26456.

Beth A Rogers, Doddridge County Clerk
Dan Wellings, Doddridge County Flood Plain Manager

Legal Advertisement:
Doddridge County
Floodplain Permit Application

Please take notice that on the 6th day of June 2013,

ANDREW & LORIA LETT filed an
application for a Floodplain Permit to develop land located at or
about: **DEED BOOK 297 PAGE 311**
MAP 7 PARCEL 3.2

The Application is on file with the Clerk of the County Court and
may be inspected or copied during regular business hours.

Any interested persons who desire to comment shall present
the same in writing by **July 02, 2013**.

Delivered to the:
Clerk of the County Court
118 E. Court Street, West Union, WV 26456.

Beth A Rogers, Doddridge County Clerk
Dan Wellings, Doddridge County Flood Plain Manager

**Doddrige County Sheriff
Flood Plain Ordinance Fund**

1002
69-217/515


DATE July 2, 2013

PAY TO THE
ORDER OF ANDREW & LORIA LETT

\$ 4.75

Four Dollars and 75/100-----

DOLLARS

 Security features
included.
Details on back.



Ralph Sandora Jr.
Mr. A. Rogers
MP

MEMO #13-002 Reimbursement Bldg. Permit

⑈001002⑈ ⑆051502175⑆

⑆119649⑈