

Doddridge County Sheriff
Flood Plain Ordinance Fund

1047
69-217/515

DATE August 8, 2013

PAY TO THE ORDER OF JASON TRAVIS

\$ 389.50

Three Hundred Eighty-Nine Dollars and 50/100

DOLLARS

Security features included. Details on back.



Ralph Sandberg
Beth A. Rogers

MEMO #13-040 Reimburse Bldg Permit

[Signature] MP

⑈001047⑈ ⑆051502175⑆ ⑆119649⑈9⑈

By: BH - MEH - AML
Asst. Chief Tax Deputy

W. C. Underwood Jr.
Sheriff of Doddridge County

The Person paying Money into the Treasury shall forthwith file one of these Receipts with the County Clerk

Doddridge County, West Virginia

No. 181

Date: July 31, 2013
Customer copy

Received: #13-040 Jason Travis

\$410.00

In Payment For: 318 Building Permits (LP)

For: 12-Flood Plain Ordinance #20 Fund

By: BH - MEH - AML
Asst. Chief Tax Deputy

W. C. Underwood Jr.
Sheriff of Doddridge County

DODDRIDGE COUNTY
FLOODPLAIN APPLICATION PERMIT FEES

Accessory Building and/ or Appurtenant Structures ----- \$100.00
(examples: garage, storage or pole building, carport)
(the total cost of which do not exceed \$10,000.00)

Accessory Building and/ or Appurtenant Structures, Additions and/ or Substantial Improvement to Single Family Residential or Manufactured Homes, New Single or Multi-Family Residential and Commercial Structures or Substantial Improvement to existing Commercial Structures, Commercial Land Use Changes and Land Altering Activities
(commercial structures includes buildings used for business purposes)
(the total costs of which exceed \$10,000.00 but do not exceed \$50,000.00) ---- \$250.00

Accessory Building and/ or Appurtenant Structures, Additions and/ or Substantial Improvement to Single Family Residential or Manufactured Homes, New Single or Multi-Family Residential and Commercial Structures or Substantial Improvement to existing Commercial Structures, Commercial Land Use Changes and Land Altering Activities
(commercial structures includes buildings used for business purposes)
(the total costs of which exceed \$50,000.00 = \$350.00 fee plus \$2.00 additional fee per \$1,000.00 in project costs to cover amounts over \$50,000.00) ----- \$350.00 flat fee up to \$100,000.00 in project costs

New Industrial Structures or Additions and/ or Substantial Improvement to Existing Industrial Structures, changes in Land Use and Land Altering Activities for Industrial purposes
(industrial structures includes oil and/ or natural gas wells, roads, bridges, tank pads, and Buildings used or associated with oil and natural gas purposes)
(the total costs of which do not exceed \$100,000.00) ----- \$500.00

New Industrial Structures or Additions and/ or Substantial Improvement to Existing Industrial Structures, changes in Land Use and Land Altering Activities for Industrial purposes
(industrial structures includes oil and/ or natural gas wells, roads, bridges, tank pads, and Buildings used or associated with oil and natural gas purposes)
(the total costs of which exceed \$100,000.00 = \$1,000.00 fee plus \$5.00 additional fee per \$1,000.00 in project costs over \$100,000.00) ----- \$1,000.00 flat fee up to \$100,000.00 in project costs

Maximum Fee: In no event shall any Floodplain Application Permit Fee charged under the Doddridge County Floodplain Ordinance exceed the sum of \$25,000.00.

DODDRIDGE COUNTY FLOODPLAIN DEVELOPMENT PERMIT APPLICATION

SECTION 1: GENERAL PROVISIONS (APPLICANT TO READ AND SIGN)

1. No work may start until a permit is issued.
2. The permit may be revoked if any false statements are made herein.
3. If revoked, all work must cease until permit is re-issued.
4. Development shall not be used or occupied until a Certificate of Compliance is issued.
5. The permit will expire if no work is commenced within six months of issuance.
6. Applicant is hereby informed that other permits may be required to fulfill local, state, and federal requirements.
7. Applicant hereby gives consent to the Floodplain Administrator/Manager or his/her representative to make inspections to verify compliance.
8. **I, THE APPLICANT CERTIFY THAT ALL STATEMENTS HEREIN AND IN ATTACHMENTS TO THIS APPLICATION ARE, TO THE BEST OF MY KNOWLEDGE, TRUE AND ACCURATE.**

APPLICANT'S SIGNATURE Jason Travis

DATE 7-24-13

SECTION 2: PROPOSE DEVELOPMENT (TO BE COMPLETED BY APPLICANT).

IF THE APPLICANT IS NOT A NATURAL PERSON, THE NAME, ADDRESS, AND TELEPHONE NUMBER OF A NATURAL PERSON WHO SHALL BE APPOINTED BY THE APPLICANT TO RECEIVE NOTICE PURSUANT TO ANY PROVISION OF THE CURRENT DODDRIDGE COUNTY FLOODPLAIN ORDINANCE.

APPLICANT'S NAME: Jason Travis

ADDRESS: 1785 Snowbird Rd West Union WV 26456

TELEPHONE NUMBER: 304-629-8634

Filed
7/30/2013
CS

BUILDER'S NAME: Jason Travis
ADDRESS: 1785 Snowbird Rd West Union WV 26456
TELEPHONE NUMBER: 304-629-8634

ENGINEER'S NAME: _____
ADDRESS: _____
TELEPHONE NUMBER: _____

PROJECT LOCATION:

NAME OF SURFACE OWNER/OWNERS (IF NOT THE APPLICANT) _____

ADDRESS OF SURFACE OWNER/OWNERS (IF NOT THE APPLICANT) _____

DISTRICT: _____

DATE/FROM WHOM PROPERTY

PURCHASED: 7-19-13 NANCY JANE Cutright

LAND BOOK DESCRIPTION: 18.66 Ac McElroy Creek McClellan Dist.

DEED BOOK REFERENCE: New Deed - 310-280

TAX MAP REFERENCE: _____

EXISTING BUILDINGS/USES OF PROPERTY: pasture

NAME OF AT LEAST ONE ADULT RESIDING IN EACH RESIDENCE LOCATED UPON THE SUBJECT PROPERTY _____

ADDRESS OF AT LEAST ONE ADULT RESIDING IN EACH RESIDENCE LOCATED UPON THE SUBJECT PROPERTY _____

To avoid delay in processing the application, please provide enough information to easily identify the project location.

DESCRIPTION OF WORK (CHECK ALL APPLICABLE BOXES)

A. STRUCTURAL DEVELOPMENT

ACTIVITY

STRUCTURAL TYPE

- | | | | |
|-------------------------------------|-------------------------|-------------------------------------|----------------------------------|
| <input checked="" type="checkbox"/> | New Structure | <input checked="" type="checkbox"/> | Residential (1 – 4 Family) |
| <input type="checkbox"/> | Addition | <input type="checkbox"/> | Residential (more than 4 Family) |
| <input type="checkbox"/> | Alteration | <input type="checkbox"/> | Non-residential (floodproofing) |
| <input type="checkbox"/> | Relocation | <input type="checkbox"/> | Combined Use (res. & com.) |
| <input type="checkbox"/> | Demolition | <input type="checkbox"/> | Replacement |
| <input type="checkbox"/> | Manufactured/Mobil Home | | |

B. OTHER DEVELOPMENT ACTIVITIES:

- Fill Mining Drilling Pipelining
 Grading
 Excavation (except for STRUCTURAL DEVELOPMENT checked above)
 Watercourse Altercation (including dredging and channel modification)
 Drainage Improvements (including culvert work)
 Road, Street, or Bridge Construction
 Subdivision (including new expansion)
 Individual Water or Sewer System
 Other (please specify)
-

C. STANDARD SITE PLAN OR SKETCH

1. SUBMIT ALL STANDARD SITE PLANS, IF ANY HAVE BEEN PREPARED.

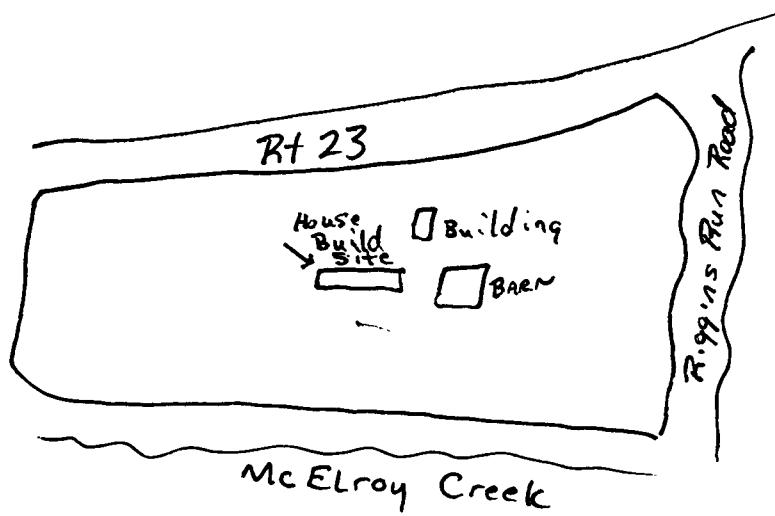
2. IF STANDARD SITE PLANS HAVE NOT BEEN PREPARED:

SKETCH ON A SEPARATE 8 ½ X 11 INCH SHEET OF PAPER THE SHAPE AND LOCATION OF THE LOT. SHOW THE LOCATION OF THE INTENDED CONSTRUCTION OR LAND USE INDICATING BUILDING SETBACKS, SIZE & HEIGHT. IDENTIFY EXISTING BUILDINGS, STRUCTURES OR LAND USES ON THE PROPERTY.

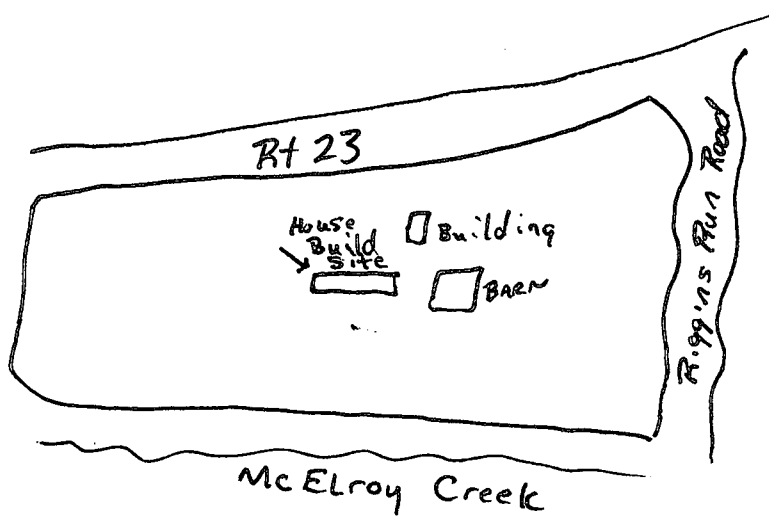
3. SIGN AND DATE THE SKETCH. ON BACK →

ACTUAL TOTAL CONSTRUCTION COSTS OF THE COMPLETE DEVELOPMENT, IRRESPECTIVE OF WHETHER ALL OR ANY PART OF THE SUBJECT PROPOSED CONSTRUCTION PROJECT IS WITHIN THE FLOODPLAIN \$ 130,000

D. ADJACENT AND/OR AFFECTED LANDOWNERS:



Jacobs & Associates 7-29-13



Jason Lewis 7-29-13

1. NAME AND ADDRESS OF ALL OWNERS OF SURFACE TRACTS ADJACENT TO THE AREA OF THE SURFACE TRACT (UP & DOWN STREAM) UPON WHICH THE PROPOSED ACTIVITY WILL OCCUR AND ALL OTHER SURFACE OWNERS UP & DOWN STREAM) WHO OWN PROPERTY THAT MAY BE AFFECTED BY FLOODING AS IS DEMONSTRATED BY A FLOODPLAIN STUDY OR SURVEY (IF ONE HAS BEEN COMPLETED).

NAME: _____
ADDRESS: _____

NAME: _____
ADDRESS: _____

NAME: _____
ADDRESS: _____

NAME: _____
ADDRESS: _____

1. NAME AND ADDRESS OF AT LEAST ONE ADULT RESIDING IN EACH RESIDENCE LOCATED UPON ANY ADJACENT PROPERTY AT THE TIME THE FLOODPLAIN PERMIT APPLICATION IS FILED AND THE NAME AND ADDRESS OF AT LEAST ONE ADULT RESIDING IN ANY HOME ON ANY PROPERTY THAT MAY BE AFFECTED BY FLOODING AS IS DEMONSTRATED BY A FLOODPLAIN STUDY OR SURVEY.

NAME: _____
ADDRESS: _____

NAME: _____
ADDRESS: _____

NAME: _____
ADDRESS: _____

NAME: _____
ADDRESS: _____

E. CONFIRMATION FORM

THE APPLICANT ACKNOWLEDGES, AGREES, AND CONFIRMS THAT HE/IT WILL PAY WITHIN 30 DAYS OF RECEIPT OF INVOICE BY THE COUNTY FOR ALL EXPENSES RELATIVE TO THE PERMIT APPLICATION PROCESS GREATER THAN THE REQUIRED DEPOSIT FOR EXPENSES INCLUDING:

- (A) PERSONAL SERVICE OF PROCESS BY THE DODDRIDGE COUNTY SHERIFF AT THE RATES PERMITTED BY LAW FOR SUCH SERVICE.
- (B) SERVICE BY CERTIFIED MAIL RETURN RECEIPT REQUESTED.
- (C) PUBLICATION.

- (D) COURT REPORTING SERVICES AT ANY HEARINGS REQUESTED BY THE APPLICANT.
- (E) CONSULTANTS AND/OR HEARING EXPERTS UTILIZED BY DODDRIDGE COUNTY FLOODPLAIN ADMINISTRATOR/MANAGER OR FLOODPLAIN APPEALS BOARD FOR REVIEW OF MATERIALS AND/OR TESTIMONY REGARDING THE EFFICACY OF GRANTING OR DENYING THE APPLICANT'S FLOODPLAIN PERMIT.

NAME (PRINT): Jason Travis

SIGNATURE: *Jason Travis* DATE: 2-29-13

After completing SECTION 2, APPLICANT should submit form to Floodplain Administrator/Manager or his/her representative for review.

SECTION 3: FLOODPLAIN DETERMINATION (to be completed by Floodplain Administrator/Manager or his/her representative)

THE PROPOSED DEVELOPMENT:

THE PROPOSED DEVELOPMENT IS LOCATED ON:

FIRM Panel: 040
 Dated: 10/04/11

Is **NOT** located in a Specific Flood Hazard Area (Notify applicant that the application review is complete and **NO FLOODPLAIN DEVELOPMENT PERMIT IS REQUIRED**).

Is located in Special Flood Hazard Area.
 FIRM zone designation _____
 100-Year flood elevation is: _____ NGVD (MSL)

Unavailable

The proposed development is located in a floodway.
 FBFM Panel No. _____ Dated _____

See section 4 for additional instructions.

SIGNED

Don Walker

DATE

07/31/2003

SECTION 4: ADDITIONAL INFORMATION REQUIRED (To be completed by Floodplain Administrator/Manager or his/her representative)

The applicant must submit the documents checked below before the application can be processed.

- A plan showing the location of all existing structures, water bodies, adjacent roads, lot dimensions and proposed development.
- Development plans, drawn to scale, and specifications, including where applicable: details for anchoring structures, storage tanks, proposed elevation of lowest floor, (including basement or crawl space), types of water resistant materials used below the first floor, details of flood proffing of utilities located below the first floor and details of enclosures below the first floor. Also _____

- Subdivision or other development plans (If the subdivision or development exceeds 50 lots or 5 acres, whichever is the lesser, the applicant must provide 100-year flood elevations if they are not otherwise available).
- Plans showing the extent of watercourse relocation and/or landform alterations.
- Top of new fill elevation _____ Ft. NGVD (MSL).
For floodproofing structures applicant must attach certification from registered engineer or architect.
- Certification from a registered engineer that the proposed activity in a regulatory floodway will not result in any increase in the height of the 100-year flood. A copy of all data and calculations supporting this finding must also be submitted.
- Manufactured homes located in a floodplain area must have a West Virginia Contractor's License and a Manufactured Home Installation License as required by the Federal Emergency Management Agency (FEMA).

Other:

SECTION 5: PERMIT DETERMINATION (To be completed by Floodplain Administrator/Manager or his/her representative)

I have determined that the proposed activity **(type is or is not)** in conformance with provisions of the Floodplain Ordinance adopted by the County Commission of Doddridge County on May 21, 2013. The permit is issued subject to the conditions attached to and made part of this permit.

SIGNED _____ DATE _____

If the Floodplain Administrator/Manager found that the above was not in conformance with the provisions of the Doddridge County Floodplain Ordinance and/or denied that application, the applicant may complete an appealing process below.

APPEALS: Appealed to the County Commission of Doddridge County? Yes No
Hearing Date: _____
County Commission Decision - Approved Yes No

CONDITIONS: _____

SECTION 6: AS-BUILT ELEVATIONS (To be submitted by APPLICANT before Certificate of Compliance is issued).

The following information must be provided for project structures. This section must be completed by a registered professional engineer or a licensed land surveyor (or attach a certification to this application).

COMPLETE 1 OR 2 BELOW:

- 1 Actual (As-Built) Elevation of the top of the lowest floor (including basement or crawl space is _____ FT. NGVD (MSL)
- 2 Actual (As Built) elevation of floodproofing is _____ FT. NGVD (MSL)

Note: Any work performed prior to submittal of the above information is at risk of the applicant.

SECTION 7: COMPLIANCE ACTION (To be completed by the Floodplain Administrator/Manager or his/her representative).

The Floodplain Administrator/Manager or his/her representative will complete this section as applicable based on inspection of the project to ensure compliance with the Doddridge County Floodplain Ordinance.

INSPECTIONS:

DATE: _____ BY: _____
DEFICIENCIES ? Y/N

COMMENTS _____

SECTION 8: CERTIFICATE OF COMPLIANCE (To be completed by Floodplain Administrator/Manager or his/her representative).

Certificate of Compliance issued: DATE: _____ BY: _____

**CERTIFICATE OF COMPLIANCE
FOR DEVELOPMENT IN SPECIAL FLOOD HAZARD AREA
(OWNER MUST RETAIN)**

PERMIT NUMBER: _____

PERMIT DATE: _____

PURPOSE –

CONSTRUCTION LOCATION: _____

OWNER'S ADDRESS: _____

**THE FOLLOWING MUST BE COMPLETED BY THE FLOODPLAIN
ADMINISTRATOR/MANAGER OR HIS/HER AGENT.**

**COMPLIANCE IS HEREBY CERTIFIED WITH THE REQUIREMENT OF THE
FLOODPLAIN ORDINANCE ADOPTED BY THE COUNTY COMMISSION OF
DODDRIDGE COUNTY ON MAY 21, 2013.**

SIGNED _____ **DATE** _____


WV Flood Map



This map is not the official regulatory FIRM or DFIRM. Its purpose is to assist with determining potential flood risk for the selected location.

Map Created on 7/30/2013

 Location of the mouse click

 **Flood Hazard Zone**
(1% annual chance floodplain)

User Notes:

Disclaimer:

The online map is for use in administering the National Flood Insurance Program. It does not necessarily identify all areas subject to flooding, particularly from local drainage sources of small size. To obtain more detailed information in areas where Base Flood Elevations have been determined, users are encouraged to consult the latest Flood Profile data contained in the official flood insurance study. These studies are available online at www.msc.fema.gov.

WV Flood Tool is supported by FEMA, WV NFIP Office, and WV GIS Technical Center

Flood Hazard Area: Selected site is NOT WITHIN any identified flood hazard area. Unmapped flood hazard areas may be present.

Elevation: About 811 feet

Location (long, lat): 80.689548 W, 39.397652 N

Location (UTM 17N): (526731, 4360952)

FEMA Issued Flood Map: 54017C0040C

Contacts: Doddridge County

CRS Information: No CRS information available

Parcel Number: