

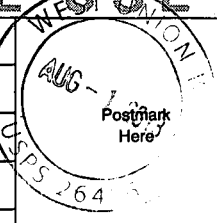
7012 1010 0001 4282 8263

U.S. Postal Service
CERTIFIED MAIL RECEIPT
(Domestic Mail Only, No Insurance Coverage Provided)

For delivery information visit our website at www.usps.com

OFFICIAL USE

Postage	\$.46
Certified Fee	3.10
Return Receipt Fee (Endorsement Required)	2.55
Restricted Delivery Fee (Endorsement Required)	
Total Postage & Fees	\$ 6.11



Sent To **Clinton & Kevin Means**
 Street, Apt. No., or PO Box No. **Rt 2, Box 47 B**
 City, State, ZIP+4 **West Union WV 26456**

PS Form 3800, August 2006 See Reverse for Instructions


7012 1010 0001 4282 8249

U.S. Postal Service
CERTIFIED MAIL RECEIPT
(Domestic Mail Only, No Insurance Coverage Provided)

For delivery information visit our website at www.usps.com

OFFICIAL USE

Postage	\$.46
Certified Fee	3.10
Return Receipt Fee (Endorsement Required)	2.55
Restricted Delivery Fee (Endorsement Required)	
Total Postage & Fees	\$ 6.11



Sent To **Ruth E. Phillips**
 Street, Apt. No., or PO Box No. **1634 H Virginia Ave**
 City, State, ZIP+4 **Harrisonburg, VA 22802**

PS Form 3800, August 2006 See Reverse for Instructions


7012 1010 0001 4282 8259

U.S. Postal Service
CERTIFIED MAIL RECEIPT
(Domestic Mail Only, No Insurance Coverage Provided)

For delivery information visit our website at www.usps.com

OFFICIAL USE

Postage	\$.46
Certified Fee	3.10
Return Receipt Fee (Endorsement Required)	2.55
Restricted Delivery Fee (Endorsement Required)	
Total Postage & Fees	\$ 6.11



Sent To **Marvin Leroy Phillips**
 Street, Apt. No., or PO Box No. **Rt 1, Box 270**
 City, State, ZIP+4 **Pennsboro, WV 26415**

PS Form 3800, August 2006 See Reverse for Instructions

Mail

or


7012 1010 0001 4282 8232

U.S. Postal Service
CERTIFIED MAIL™ RECEIPT
(Domestic Mail Only; No Insurance Coverage Provided)

For delivery information visit our website at www.usps.com®

OFFICIAL USE

Postage	\$.46
Certified Fee	3.10
Return Receipt Fee (Endorsement Required)	2.55
Restricted Delivery Fee (Endorsement Required)	
Total Postage & Fees	\$ 6.11



Sent To William Charles Phillips
Street, Apt. No.; or PO Box No. 104 A St. Johns Rd
City, State, ZIP+4 Colliers, WV 26305

PS Form 3800, August 2006 See Reverse for Instructions

7012 1010 0001 4282 8317

U.S. Postal Service™
CERTIFIED MAIL™ RECEIPT
(Domestic Mail Only; No Insurance Coverage Provided)

For delivery information visit our website at www.usps.com®

OFFICIAL USE

Postage	\$.46
Certified Fee	3.10
Return Receipt Fee (Endorsement Required)	2.55
Restricted Delivery Fee (Endorsement Required)	
Total Postage & Fees	\$ 6.11



Sent To Louis R. Enlow
Street, Apt. No.; or PO Box No. 191 Saddletree Dr.
City, State, ZIP+4 Port Townsend WA 98368

PS Form 3800, August 2006 See Reverse for Instructions


7012 1010 0001 4282 8287

U.S. Postal Service™
CERTIFIED MAIL™ RECEIPT
(Domestic Mail Only; No Insurance Coverage Provided)

For delivery information visit our website at www.usps.com®

OFFICIAL USE

Postage	\$.46
Certified Fee	3.10
Return Receipt Fee (Endorsement Required)	2.55
Restricted Delivery Fee (Endorsement Required)	
Total Postage & Fees	\$ 6.11



Sent To Laverne Higdon Williams
Street, Apt. No.; or PO Box No. 122 Green Acres Dr.
City, State, ZIP+4 Paris TN 38242

PS Form 3800, August 2006 See Reverse for Instructions


7012 1010 0001 4282 8300

U.S. Postal Service™
CERTIFIED MAIL™ RECEIPT
(Domestic Mail Only; No Insurance Coverage Provided)

For delivery information visit our website at www.usps.com®

OFFICIAL USE

Postage	\$.46
Certified Fee	3.10
Return Receipt Fee (Endorsement Required)	2.55
Restricted Delivery Fee (Endorsement Required)	
Total Postage & Fees	\$ 6.11



Sent To Coastal Forest Res.
Street, Apt. No.; or PO Box No. P.O. Box 709
City, State, ZIP+4 Buckhannon, WV 26201

PS Form 3800, August 2006 See Reverse for Instructions


7012 1010 0001 4282 8294

U.S. Postal Service™
CERTIFIED MAIL™ RECEIPT
(Domestic Mail Only; No Insurance Coverage Provided)

For delivery information visit our website at www.usps.com®

OFFICIAL USE

Postage	\$.46
Certified Fee	3.10
Return Receipt Fee (Endorsement Required)	2.55
Restricted Delivery Fee (Endorsement Required)	
Total Postage & Fees	\$ 6.11



Sent To Denver & Mary Beth Cox
Street, Apt. No.; or PO Box No. P.O. Box 66
City, State, ZIP+4 Smithburg, WV 26436

PS Form 3800, August 2006 See Reverse for Instructions


7012 1010 0001 4282 8270

U.S. Postal Service™
CERTIFIED MAIL™ RECEIPT
(Domestic Mail Only; No Insurance Coverage Provided)

For delivery information visit our website at www.usps.com®

OFFICIAL USE

Postage	\$.46
Certified Fee	3.10
Return Receipt Fee (Endorsement Required)	2.55
Restricted Delivery Fee (Endorsement Required)	
Total Postage & Fees	\$ 6.11



Sent To Kathryn Higdon Marshall
Street, Apt. No.; or PO Box No. 225 Oak Leaf Circle
City, State, ZIP+4 Roswell, GA 30075

PS Form 3800, August 2006 See Reverse for Instructions

SENDER: COMPLETE THIS SECTION

- Complete items 1, 2, and 3. Also complete item 4 if Restricted Delivery is desired.
- Print your name and address on the reverse so that we can return the card to you.
- Attach this card to the back of the mailpiece, or on the front if space permits.

1. Article Addressed to:

Denver & Mary Beth Cox
 P.O. Box 66
 Smithburg, WV 26436

2. Article Number

(Transfer from service label)

7012 1010 0001 4282 8294

COMPLETE THIS SECTION ON DELIVERY

A. Signature


 Agent Addressee

B. Received by (Printed Name)

Mary Beth Cox

C. Date of Delivery

8-2-13

 D. Is delivery address different from item 1? Yes
 If YES, enter delivery address below: No

3. Service Type

 Certified Mail Express Mail Registered Return Receipt for Merchandise Insured Mail C.O.D.

4. Restricted Delivery? (Extra Fee)

 Yes

UNITED STATES POSTAL SERVICE



First-Class Mail
Postage & Fees Paid
USPS
Permit No. G-10

- Sender: Please print your name, address, and ZIP+4 in this box •

BETH A. ROGERS
DODDRIDGE COUNTY CLERK
118 E. COURT ST., RM 102
WEST UNION, WV 26456

SENDER: COMPLETE THIS SECTION

- Complete items 1, 2, and 3. Also complete item 4 if Restricted Delivery is desired.
- Print your name and address on the reverse so that we can return the card to you.
- Attach this card to the back of the mailpiece, or on the front if space permits.

1. Article Addressed to:

13-042

William Charles Phillips
104 A St. Johns Rd
Colliers, W V 26305

2. Article Number

(Transfer from service label)

COMPLETE THIS SECTION ON DELIVERY

A. Signature

Samonella Phillips Agent
 Addressee

B. Received by (Printed Name)

C. Date of Delivery

- D. Is delivery address different from item 1? Yes
If YES, enter delivery address below: No

3. Service Type

- Certified Mail Express Mail
 Registered Return Receipt for Merchandise
 Insured Mail C.O.D.

4. Restricted Delivery? (Extra Fee)

 Yes

7012 1010 0001 4282 8232

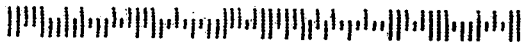
UNITED STATES POSTAL SERVICE



First-Class Mail
Postage & Fees Paid
USPS
Permit No. G-10

• Sender: Please print your name, address, and ZIP+4 in this box •

BETH A. ROGERS
DODDRIDGE COUNTY CLERK
118 E. COURT ST., RM 102
WEST UNION, WV 26456



SENDER: COMPLETE THIS SECTION

- Complete items 1, 2, and 3. Also complete item 4 if Restricted Delivery is desired.
- Print your name and address on the reverse so that we can return the card to you.
- Attach this card to the back of the mailpiece, or on the front if space permits.

1. Article Addressed to:

13-042

Marvin Leroy Phillips
Rt. 1, Box 270
Pennsboro, WV 26415

2. Article Number

(Transfer from service label)

7012 1010 0001 4282 8256

COMPLETE THIS SECTION ON DELIVERY

A. Signature

x *Marvin Phillips* Agent
 Addressee

B. Received by (Printed Name)

Marvin Phillips C. Date of Delivery *01/2/13*

D. Is delivery address different from item 1? Yes
If YES, enter delivery address below: No


3. Service Type

- Certified Mail Express Mail
 Registered Return Receipt for Merchandise
 Insured Mail C.O.D.

4. Restricted Delivery? (Extra Fee)

 Yes

UNITED STATES POSTAL SERVICE



First-Class Mail
Postage & Fees Paid
USPS
Permit No. G-10

- Sender: Please print your name, address, and ZIP+4 in this box •

BETH A. ROGERS
DODDRIDGE COUNTY CLERK
118 E. COURT ST., RM 102
WEST UNION, WV 26456

6456129799



SENDER: COMPLETE THIS SECTION

- Complete items 1, 2, and 3. Also complete item 4 if Restricted Delivery is desired.
- Print your name and address on the reverse so that we can return the card to you.
- Attach this card to the back of the mailpiece, or on the front if space permits.

1. Article Addressed to:

13-042
 Clinton & Kevin Means
 Rt 2, Box 47 B
 West Union, WV 26456


2. Article Number

(Transfer from service label)

7012 1010 0001 4282 8263

A. Signature

X


 Addressee

B. Received by (Printed Name)

C M

C. Date of Delivery

8-2-13

 D. Is delivery address different from item 1? Yes
 If YES, enter delivery address below: No

3. Service Type

- Certified Mail Express Mail
 Registered Return Receipt for Merchandise
 Insured Mail C.O.D.

4. Restricted Delivery? (Extra Fee)

 Yes

UNITED STATES POSTAL SERVICE



First-Class Mail
Postage & Fees Paid
USPS
Permit No. G-10

• Sender: Please print your name, address, and ZIP+4 in this box •

BETH A. ROGERS
DODDRIDGE COUNTY CLERK
118 E. COURT ST., RM 102
WEST UNION, WV 26456



SENDER: COMPLETE THIS SECTION

- Complete items 1, 2, and 3. Also complete item 4 if Restricted Delivery is desired.
- Print your name and address on the reverse so that we can return the card to you.
- Attach this card to the back of the mailpiece, or on the front if space permits.

1. Article Addressed to:

13-042
 Coastal Forest Res.
 P.O. Box 709
 Buckhannon, WV 26201

2. Article Number

(Transfer from service label)

7012 1010 0001 4282 8300

COMPLETE THIS SECTION ON DELIVERY

A. Signature

X


 Agent Addressee

B. Received by (Printed Name)

A. White

C. Date of Delivery

8.2.13

 D. Is delivery address different from item 1? Yes
 If YES, enter delivery address below: No

3. Service Type

 Certified Mail Express Mail Registered Return Receipt for Merchandise Insured Mail C.O.D.

4. Restricted Delivery? (Extra Fee)

 Yes

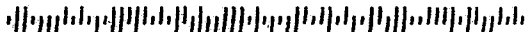
UNITED STATES POSTAL SERVICE



First-Class Mail
Postage & Fees Paid
USPS
Permit No. G-10

- Sender: Please print your name, address, and ZIP+4 in this box •

BETH A. ROGERS
DODDRIDGE COUNTY CLERK
118 E. COURT ST., RM 102
WEST UNION, WV 26456



SENDER: COMPLETE THIS SECTION

- Complete items 1, 2, and 3. Also complete item 4 if Restricted Delivery is desired.
- Print your name and address on the reverse so that we can return the card to you.
- Attach this card to the back of the mailpiece, or on the front if space permits.

1. Article Addressed to:

13-042

Ruth E Phillips
1634 H Virginia Ave
Harrisonburg, VA 22802

2. Article Number

(Transfer from service label)

7012 1010 0001 4282 8249


COMPLETE THIS SECTION ON DELIVERY

A. Signature

x  Agent
 Addressee

B. Received by (Printed Name)

C. Date of Delivery

 8/3/13

D. Is delivery address different from item 1?

 Yes

If YES, enter delivery address below:

 No

3. Service Type

 Certified Mail Express Mail Registered Return Receipt for Merchandise Insured Mail C.O.D.

4. Restricted Delivery? (Extra Fee)

 Yes

UNITED STATES POSTAL SERVICE



First-Class Mail
Postage & Fees Paid
USPS
Permit No. G-10

- Sender: Please print your name, address, and ZIP+4 in this box •

FILED

2013 AUG -7 AM 11:26

BETH A. ROGERS
DODD BRIDGE COUNTY CLERK
118 E. COURT ST., RM 102
WEST UNION, WV 26456



SENDER: COMPLETE THIS SECTION

- Complete items 1, 2, and 3. Also complete item 4 if Restricted Delivery is desired.
- Print your name and address on the reverse so that we can return the card to you.
- Attach this card to the back of the mailpiece, or on the front if space permits.

1. Article Addressed to:

13-042

Kathryn Higdon Marshall
 225 Oak Leaf Circle
 Roswell, GA 30075


2. Article Number

(Transfer from service label)

7012 1010 0001 4282 8270

COMPLETE THIS SECTION ON DELIVERY

A. Signature

X  Agent
 Addressee

B. Received by (Printed Name)

C. Date of Delivery

A. 3

- D. Is delivery address different from item 1? Yes
 If YES, enter delivery address below: No

3. Service Type

- Certified Mail Express Mail
 Registered Return Receipt for Merchandise
 Insured Mail C.O.D.

4. Restricted Delivery? (Extra Fee)

 Yes

UNITED STATES POSTAL SERVICE



First-Class Mail
Postage & Fees Paid
USPS
Permit No. G-10

• Sender: Please print your name, address, and ZIP+4 in this box •

FILED

2013 AUG -8 AM 10:56

DEPT. OF PUBLIC SAFETY
CLERK
BOONVILLE
BOONVILLE COUNTY, WV

BETH A. ROGERS
BOONVILLE COUNTY CLERK
118 E. COURT ST., RM 102
WEST UNION, WV 26456

SENDER: COMPLETE THIS SECTION

- Complete items 1, 2, and 3. Also complete item 4 if Restricted Delivery is desired.
- Print your name and address on the reverse so that we can return the card to you.
- Attach this card to the back of the mailpiece, or on the front if space permits.

1. Article Addressed to:

13-042

Laverne Higdon Williams
122 Green Acres Dr.
Paris TN 38242


2. Article Number

(Transfer from service label)

7012 1010 0001 4282 8287

COMPLETE THIS SECTION ON DELIVERY

A. Signature


 Agent Addressee

B. Received by (Printed Name)

Laverne Williams

C. Date of Delivery

8-6-13

D. Is delivery address different from item 1?

 Yes

If YES, enter delivery address below:

 No

3. Service Type

 Certified Mail Express Mail Registered Return Receipt for Merchandise Insured Mail C.O.D.

4. Restricted Delivery? (Extra Fee)

 Yes

UNITED STATES POSTAL SERVICE



First-Class Mail
Postage & Fees Paid
USPS
Permit No. G-10

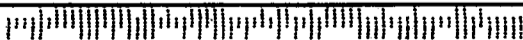
Sender: Please print your name, address, and ZIP+4 in this box •

FILED

2013 AUG -9 PM 12:20

BETH A. ROGERS
CLERK
DODDRIDGE COUNTY, WV

BETH A. ROGERS
DODDRIDGE COUNTY CLERK
118 E. COURT ST., RM 102
WEST UNION, WV 26456



SENDER: COMPLETE THIS SECTION

- Complete items 1, 2, and 3. Also complete item 4 if Restricted Delivery is checked.
- Print your name and address on the reverse so that we can return the card to you.
- Attach this card to the back of the mailpiece, or on the front if space permits.

1. Article Addressed to:

13-042

Louis R. Enlow
191 Saddletree Dr.
Port Townsend WA 98368

2. Article Number

(Transfer from service label)

7012 1010 0001 4282 8317

COMPLETE THIS SECTION ON DELIVERY

A. Signature

[Handwritten Signature] Agent
 Addressee

B. Received by (Printed Name)

MARY LOU ENLOW 8-5-13

C. Date of Delivery

D. Is delivery address different from item 1? Yes
If YES, enter delivery address below: No

3. Service Type

Certified Mail Express Mail
 Registered Return Receipt for Merchandise
 Insured Mail C.O.D.

4. Restricted Delivery? (Extra Fee)

 Yes

UNITED STATES POSTAL SERVICE



First-Class Mail
Postage & Fees Paid
USPS
Permit No. G-10

- Sender: Please print your name, address, and ZIP+4 in this box •

FILED

2013 AUG -8 AM 10:56

BETH A. ROGERS
DODDRIDGE COUNTY, WV

BETH A. ROGERS
DODDRIDGE COUNTY CLERK
118 E. COURT ST., RM 102
WEST UNION, WV 26456



Doddridge County Sheriff
Flood Plain Ordinance Fund

1031
69-217/515

DATE August 8, 2013

PAY TO THE
ORDER OF ANTERO RESOURCES

\$ 905.09

Nine Hundred Five Dollars and 09/100



DOLLARS Security features included. Details on back.
Ralph J. ...
Beth L. Rogers

MEMO #13-042 Reimburse/NM Pipeline

[Signature] MP

⑈001031⑈ ⑈051502175⑈ 11⑈9649⑈9⑈

BLUE TRADITIONAL

By: BH - MEH - AML
Asst. Chief Tax Deputy

W. C .Underwood Jr.
Sheriff of Doddridge County

The Person paying Money into the Treasury shall forthwith file one of these Receipts with the County Clerk

Doddridge County, West Virginia

No. 210

Date: August 1, 2013
Customer copy

Received: #13-042 Antereo new milton pipeline in fp

\$19,663.00

In Payment For: 318 Building Permits (LP)

For: 12-Flood Plain Ordinance #20 Fund

By: BH - MEH - AML
Asst. Chief Tax Deputy

W. C .Underwood Jr.
Sheriff of Doddridge County



ANTERO RESOURCES CORPORATION
 1625 17th STREET, SUITE 300
 DENVER, COLORADO 80202

Vendor Name	Vendor No.	Date	Check Number	Check Total
DODDRIDGE COUNTY CLERK	45582	Jul-26-2013	34651	\$19,663.00

VOUCHER	VENDOR INV #	INV DATE	TOTAL AMOUNT	PRIOR PMTS & DISCOUNTS	NET AMOUNT
07-AP-11556	TONPIPELINE1	07/26/13	19,663.00	0.00	19,663.00
	FLOOD PLAIN PERMIT - NEW MILTON PIPELINE				
	TOTAL INVOICES PAID				19,663.00

2013 JUL 30 AM 3:55
 DODDRIDGE COUNTY CLERK

New Milton Pipeline in FP

DETACH AND RETAIN FOR TAX PURPOSES

Doddridge County Flood Plain Refund Calculator (if not in Flood Plain)	
New Milton Pipeline	
Estimated Construction Costs	\$3,632,600.00
Amount over \$100,000	\$3,532,600.00
Drilling Oil and Gas Well Fee	\$1,000.00
Deposit for additional charges	\$1,000.00
\$5 per \$1,000 over \$100,000	\$17,663.00
Amount Due with application	\$19,663.00
95% of Application Fee minus \$1,000 deposit	\$17,729.85
Cost for Permit	\$933.15
Total Refund (Includes 100% of 1,000 deposit)	\$18,729.85

Refund \$1,000 deposit for expenses only.

Legal Advertisement:
Doddridge County
Floodplain Permit Application

Please take notice that on the 31st day of July, 2013

**ANTERO RESOURCES APPALACHIAN CORPORATION – NEW MILTON
PIPELINE – NEW MILTON DISTRICT** filed an
application for a Floodplain Permit to develop land located at or
about: **WILLIAM C PHILLIPS, RUTH E. PHILLIPS, MARVIN L. PHILLIPS
CLINTON & KEVIN MEANS, KATHRYN HIGDON MARSHALL AND
LAVERNE HIGDON WILLIAMS.**

The Application is on file with the Clerk of the County Court and
may be inspected or copied during regular business hours.

Any interested persons who desire to comment shall present
the same in writing by **August 20, 2013.**

Delivered to the:
Clerk of the County Court
118 E. Court Street, West Union, WV 26456.

Beth A Rogers, Doddridge County Clerk
Dan Wellings, Doddridge County Flood Plain Manager

TRANSACTION REPORT

P. 01

AUG-01-2013 THU 02:44 PM

FOR: DODDRIDGE CO. CLERK 304 873 1840

SEND

DATE	START	RECEIVER	TX TIME	PAGES	TYPE	NOTE	M#	DP
AUG-01	02:43 PM	93048731600	26"	1	FAX TX	OK	546	

TOTAL : 26S PAGES: 1

Legal Advertisement:

Doddridge County

Floodplain Permit Application

Please take notice that on the 31st day of July, 2013

**ANTERO RESOURCES APPALACHIAN CORPORATION – NEW MILTON
PIPELINE – NEW MILTON DISTRICT** filed an
application for a Floodplain Permit to develop land located at or
about: **WILLIAM C PHILLIPS, RUTH E. PHILLIPS, MARVIN L. PHILLIPS
CLINTON & KEVIN MEANS, KATHRYN HIGDON MARSHALL AND
LAVERNE HIGDON WILLIAMS.**

The Application is on file with the Clerk of the County Court and
may be inspected or copied during regular business hours.
Any interested persons who desire to comment shall present
the same in writing by **August 20, 2013.**

Delivered to the:

Clerk of the County Court

118 E. Court Street, West Union, WV 26456.

Beth A Rogers, Doddridge County Clerk

Dan Wellings, Doddridge County Flood Plain Manager

PERMIT NO. 13-042

DODDRIDGE COUNTY
FLOODPLAIN DEVELOPMENT
PERMIT

PURPOSE FOR PERMIT: Pipeline Const

ISSUED TO Antero Resources

ADDRESS: 1625 17th St., Denver Co 80202

PROJECT ADDRESS: New Milton Dist.

T/M: 8/37

ISSUED BY: Dan Welles

DATE: 08/21/2013

THIS PERMIT MUST BE POSTED ON THE PREMISES IN A CONSPICUOUS PLACE SO AS TO BE CLEARLY
VISIBLE FROM THE STREET.



July 18, 2013

Antero Resources
1625 17th Street
Denver, Colorado 80202
Office 303.357.7310
Fax 303.357.7315

Doddridge County Commission
Attn: Dan Wellings, Doddridge County Floodplain Manager
118 East Court Street, Room 102
West Union, WV 26456

Mr. Wellings:

Antero Resources Appalachian Corporation (Antero) would like to submit a Doddridge County Floodplain permit application for our New Milton Gas Line. Our project is located in Doddridge County, New Milton District. The proposed pipeline will be installed using the standard jack and bore procedure which will have minimal impact to the floodplain as outlined in the enclosed floodplain construction narrative. This application is being submitted for the portion of the pipeline that is located within the floodplain for determination.

Attached you will find the following:

- Doddridge County Floodplain Permit Application
- FIRM Map
- Pipeline Floodplain Construction Narrative

If you have any questions please feel free to contact me at (303) 357-6820.

Thank you in advance for your consideration.

Sincerely,

Shauna Redican
Permit Representative
Antero Resources Appalachian Corporation

Enclosures


2013 JUL 19 AM 9:48
PERMITTING
DODDRIDGE COUNTY, WV

DODDRIDGE COUNTY FLOODPLAIN DEVELOPMENT PERMIT APPLICATION

SECTION 1: GENERAL PROVISIONS (APPLICANT TO READ AND SIGN)

1. No work may start until a permit is issued.
2. The permit may be revoked if any false statements are made herein.
3. If revoked, all work must cease until permit is re-issued.
4. Development shall not be used or occupied until a Certificate of Compliance is issued.
5. The permit will expire if no work is commenced within six months of issuance.
6. Applicant is hereby informed that other permits may be required to fulfill local, state, and federal requirements.
7. Applicant hereby gives consent to the Floodplain Administrator/Manager or his/her representative to make inspections to verify compliance.
8. **I, THE APPLICANT CERTIFY THAT ALL STATEMENTS HEREIN AND IN ATTACHMENTS TO THIS APPLICATION ARE, TO THE BEST OF MY KNOWLEDGE, TRUE AND ACCURATE.**

2013 JUL 19 AM 9:48
 COUNTY OF
 DODDRIDGE COUNTY, WV
 FILED

APPLICANT'S SIGNATURE 

DATE July 18th, 2013

SECTION 2: PROPOSE DEVELOPMENT (TO BE COMPLETED BY APPLICANT).

IF THE APPLICANT IS NOT A NATURAL PERSON, THE NAME, ADDRESS, AND TELEPHONE NUMBER OF A NATURAL PERSON WHO SHALL BE APPOINTED BY THE APPLICANT TO RECEIVE NOTICE PURSUANT TO ANY PROVISION OF THE CURRENT DODDRIDGE COUNTY FLOODPLAIN ORDINANCE.

Antero Resources Appalachian Corporation - Shauna Redican, Permit Representative

APPLICANT'S NAME: _____

ADDRESS: 1625 17th Street, Denver, CO 80202

TELEPHONE NUMBER: Contact Shauna Redican: 303-357-6820

BUILDER'S NAME: Antero Resources Corporation
ADDRESS: 1625 17th Street, Denver, CO 80202
TELEPHONE NUMBER: (303) 357-7310

ENGINEER'S NAME: Kleinfelder
ADDRESS: 230 Executive Dr., SUite 122, Cranberry Township, PA 16066
TELEPHONE NUMBER: 724-772-7072

PROJECT LOCATION:

NAME OF SURFACE OWNER/OWNERS (IF NOT THE APPLICANT)
N/A - Pipeline Bores Under Floodplain

ADDRESS OF SURFACE OWNER/OWNERS (IF NOT THE APPLICANT)
N/A - Pipeline Bores Under Floodplain

DISTRICT: New Milton

DATE/FROM WHOM PROPERTY

PURCHASED: N/A

LAND BOOK DESCRIPTION: N/A

DEED BOOK REFERENCE: N/A

TAX MAP REFERENCE: N/A

EXISTING BUILDINGS/USES OF PROPERTY: N/A

NAME OF AT LEAST ONE ADULT RESIDING IN EACH RESIDENCE LOCATED UPON THE SUBJECT PROPERTY N/A

ADDRESS OF AT LEAST ONE ADULT RESIDING IN EACH RESIDENCE LOCATED UPON THE SUBJECT PROPERTY N/A

To avoid delay in processing the application, please provide enough information to easily identify the project location.

DESCRIPTION OF WORK (CHECK ALL APPLICABLE BOXES)

A. STRUCTURAL DEVELOPMENT

ACTIVITY

STRUCTURAL TYPE

- | | |
|--|---|
| <input type="checkbox"/> New Structure | <input type="checkbox"/> Residential (1 – 4 Family) |
| <input type="checkbox"/> Addition | <input type="checkbox"/> Residential (more than 4 Family) |
| <input type="checkbox"/> Alteration | <input type="checkbox"/> Non-residential (floodproofing) |
| <input type="checkbox"/> Relocation | <input type="checkbox"/> Combined Use (res. & com.) |
| <input type="checkbox"/> Demolition | <input type="checkbox"/> Replacement |
| <input type="checkbox"/> Manufactured/Mobil Home | |

B. OTHER DEVELOPMENT ACTIVITIES:

- Fill Mining Drilling X Pipelining
- Grading
- Excavation (except for STRUCTURAL DEVELOPMENT checked above)
- Watercourse Altercation (including dredging and channel modification)
- Drainage Improvements (including culvert work)
- Road, Street, or Bridge Construction
- Subdivision (including new expansion)
- Individual Water or Sewer System
- Other (please specify)
-

C. STANDARD SITE PLAN OR SKETCH

1. SUBMIT ALL STANDARD SITE PLANS, IF ANY HAVE BEEN PREPARED.
2. IF STANDARD SITE PLANS HAVE NOT BEEN PREPARED:
SKETCH ON A SEPARATE 8 ½ X 11 INCH SHEET OF PAPER THE SHAPE AND LOCATION OF THE LOT. SHOW THE LOCATION OF THE INTENDED CONSTRUCTION OR LAND USE INDICATING BUILDING SETBACKS, SIZE & HEIGHT. IDENTIFY EXISTING BUILDINGS, STRUCTURES OR LAND USES ON THE PROPERTY.
3. SIGN AND DATE THE SKETCH.

ACTUAL TOTAL CONSTRUCTION COSTS OF THE COMPLETE DEVELOPMENT IRRESPECTIVE OF WHETHER ALL OR ANY PART OF THE SUBJECT PROPOSED CONSTRUCTION PROJECT IS WITHIN THE FLOODPLAIN \$ N/A - Location is not within the floodplain

D. ADJACENT AND/OR AFFECTED LANDOWNERS:

1. NAME AND ADDRESS OF ALL OWNERS OF SURFACE TRACTS ADJACENT TO THE AREA OF THE SURFACE TRACT (UP & DOWN STREAM) UPON WHICH THE PROPOSED ACTIVITY WILL OCCUR AND ALL OTHER SURFACE OWNERS UP & DOWN STREAM) WHO OWN PROPERTY THAT MAY BE AFFECTED BY FLOODING AS IS DEMONSTRATED BY A FLOODPLAIN STUDY OR SURVEY (IF ONE HAS BEEN COMPLETED).

NAME: ___ N/A - Location Bores Under ___
 ADDRESS: Floodplain ___

NAME: _____
 ADDRESS: _____

NAME: _____
 ADDRESS: _____

NAME: _____
 ADDRESS: _____

1. NAME AND ADDRESS OF AT LEAST ONE ADULT RESIDING IN EACH RESIDENCE LOCATED UPON ANY ADJACENT PROPERTY AT THE TIME THE FLOODPLAIN PERMIT APPLICATION IS FILED AND THE NAME AND ADDRESS OF AT LEAST ONE ADULT RESIDING IN ANY HOME ON ANY PROPERTY THAT MAY BE AFFECTED BY FLOODING AS IS DEMONSTRATED BY A FLOODPLAIN STUDY OR SURVEY.

NAME: ___ N/A - Location Bores Under ___
 ADDRESS: Floodplain ___

NAME: _____
 ADDRESS: _____

NAME: _____
 ADDRESS: _____

NAME: _____
 ADDRESS: _____

E. CONFIRMATION FORM

THE APPLICANT ACKNOWLEDGES, AGREES, AND CONFIRMS THAT HE/IT WILL PAY WITHIN 30 DAYS OF RECEIPT OF INVOICE BY THE COUNTY FOR ALL EXPENSES RELATIVE TO THE PERMIT APPLICATION PROCESS GREATER THAN THE REQUIRED DEPOSIT FOR EXPENSES INCLUDING:

- (A) PERSONAL SERVICE OF PROCESS BY THE DODDRIDGE COUNTY SHERIFF AT THE RATES PERMITTED BY LAW FOR SUCH SERVICE.
- (B) SERVICE BY CERTIFIED MAIL RETURN RECEIPT REQUESTED.
- (C) PUBLICATION.

NEW MILTON CONNECOTOR PIPELINE
CONVENTIONAL DRILL LANDOWNER INFORMATION

AFFECTED PARCEL INFORMATION							
COUNTY	DISTRICT	MAP	PARCEL	OWNER	DEED BOOK/PAGE	ADDRESS	CITY, STATE, ZIP
DODDRIDGE	NEW MILTON	8	37	PHILLIPS WILLIAM CHARLES	WB 33/405	104 A ST JOHNS RD	COLLIERS WV 26305
DODDRIDGE	NEW MILTON	8	37.1	PHILLIPS RUTH E	WB 33/405	1634 H VIRGINIA AVE	HARRISONBURG VA 22802
DODDRIDGE	NEW MILTON	8	37.1	PHILLIPS MARVIN LEROY	WB 33/405	RT 1 BOX 270	PENNSBORO WV 26415
DODDRIDGE	NEW MILTON	8	37.1	MEANS CLINTON D & KEVIN M	WB 33/405	RT 2 BOX 47B	WEST UNION WV 26456
DODDRIDGE	NEW MILTON	8	37.1	MARSHALL KATHRYN HIGDON	WB 33/405	225 OAK LEAF CIR	ROSWELL GA 30075
DODDRIDGE	NEW MILTON	8	37.1	WILLIAMS LAVERNE HIGDON	WB 33/405	122 GREEN ACRES DR	PARIS TN 38242

ADJACENT PARCEL INFORMATION							
COUNTY	DISTRICT	MAP	PARCEL	OWNER	DEED BOOK/PAGE	ADDRESS	CITY, STATE, ZIP
DODDRIDGE	NEW MILTON	8	38	DENVER W. COX JR & MERY BETH COX	253/627	P.O. BOX 66	SMITHBURG WV 26436
DODDRIDGE	NEW MILTON	12	1	COASTAL FOREST RESOURCES	260/135	P.O. BOX 709	BUCKHANNON WV 26201
DODDRIDGE	NEW MILTON	8	37.2	ENLOW LOUIS R	248/66	191 SADDLETREE DR	PORT TOWNSEND WA 98368
DODDRIDGE	NEW MILTON	8	39	COMSTOCK IRREVOCABLE TRUST/ SILVESTRE IRREVOCABLE TRUST	261/37 261/34	191 SADDLETREE DR KALA POINT 191 SADDLETREE DR KALA POINT	PORT TOWNSEND WA 98368 PORT TOWNSEND WA 98368
DODDRIDGE	NEW MILTON	8	37.1	PHILLIPS WILLIAM CHARLES	WB 33/405	104 A ST JOHNS RD	COLLIERS WV 26305
DODDRIDGE	NEW MILTON	8	37.1	PHILLIPS RUTH E	WB 33/405	1634 H VIRGINIA AVE	HARRISONBURG VA 22802
DODDRIDGE	NEW MILTON	8	37.1	PHILLIPS MARVIN LEROY	WB 33/405	RT 1 BOX 270	PENNSBORO WV 26415
DODDRIDGE	NEW MILTON	8	37.1	MEANS CLINTON D & KEVIN M	WB 33/405	RT 2 BOX 47B	WEST UNION WV 26456
DODDRIDGE	NEW MILTON	8	37.1	MARSHALL KATHRYN HIGDON	WB 33/405	225 OAK LEAF CIR	ROSWELL GA 30075
DODDRIDGE	NEW MILTON	8	37.1	WILLIAMS LAVERNE HIGDON	WB 33/405	122 GREEN ACRES DR	PARIS TN 38242

DEPT. OF PUBLIC SAFETY
 CLERK
 2013 JUL 26 AM 4:03

FILED

NEW MILTON CONNECOTOR PIPELINE
CONVENTIONAL DRILL LANDOWNER INFORMATION

AFFECTED PARCEL INFORMATION							
COUNTY	DISTRICT	MAP	PARCEL	OWNER	DEED BOOK/PAGE	ADDRESS	CITY, STATE, ZIP
DODDRIDGE	NEW MILTON	8	37	PHILLIPS WILLIAM CHARLES	WB 33/405	104 A ST JOHNS RD	COLLIERS WV 26305
DODDRIDGE	NEW MILTON	8	37.1	PHILLIPS RUTH E	WB 33/405	1634 H VIRGINIA AVE	HARRISONBURG VA 22802
DODDRIDGE	NEW MILTON	8	37.1	PHILLIPS MARVIN LEROY	WB 33/405	RT 1 BOX 270	PENNSBORO WV 26415
DODDRIDGE	NEW MILTON	8	37.1	MEANS CLINTON D & KEVIN M	WB 33/405	RT 2 BOX 47B	WEST UNION WV 26456
DODDRIDGE	NEW MILTON	8	37.1	MARSHALL KATHRYN HIGDON	WB 33/405	225 OAK LEAF CIR	ROSWELL GA 30075
DODDRIDGE	NEW MILTON	8	37.1	WILLIAMS LAVERNE HIGDON	WB 33/405	122 GREEN ACRES DR	PARIS TN 38242


ADJACENT PARCEL INFORMATION							
COUNTY	DISTRICT	MAP	PARCEL	OWNER	DEED BOOK/PAGE	ADDRESS	CITY, STATE, ZIP
DODDRIDGE	NEW MILTON	8	38	DENVER W. COX JR & MERY BETH COX	253/627	P.O. BOX 66	SMITHBURG WV 26436
DODDRIDGE	NEW MILTON	12	1	COASTAL FOREST RESOURCES	260/135	P.O. BOX 709	BUCKHANNON WV 26201
DODDRIDGE	NEW MILTON	8	37.2	ENLOW LOUIS R	248/66	191 SADDLETREE DR	PORT TOWNSEND WA 98368
DODDRIDGE	NEW MILTON	8	39	COMSTOCK IRREVOCABLE TRUST/ SILVESTRE IRREVOCABLE TRUST	261/37 261/34	191 SADDLETREE DR KALA POINT 191 SADDLETREE DR KALA POINT	PORT TOWNSEND WA 98368 PORT TOWNSEND WA 98368
DODDRIDGE	NEW MILTON	8	37.1	PHILLIPS WILLIAM CHARLES	WB 33/405	104 A ST JOHNS RD	COLLIERS WV 26305
DODDRIDGE	NEW MILTON	8	37.1	PHILLIPS RUTH E	WB 33/405	1634 H VIRGINIA AVE	HARRISONBURG VA 22802
DODDRIDGE	NEW MILTON	8	37.1	PHILLIPS MARVIN LEROY	WB 33/405	RT 1 BOX 270	PENNSBORO WV 26415
DODDRIDGE	NEW MILTON	8	37.1	MEANS CLINTON D & KEVIN M	WB 33/405	RT 2 BOX 47B	WEST UNION WV 26456
DODDRIDGE	NEW MILTON	8	37.1	MARSHALL KATHRYN HIGDON	WB 33/405	225 OAK LEAF CIR	ROSWELL GA 30075
DODDRIDGE	NEW MILTON	8	37.1	WILLIAMS LAVERNE HIGDON	WB 33/405	122 GREEN ACRES DR	PARIS TN 38242

Copy Sent Cert Copies to all
8/1/13

AM 4:03 2013 JUL 26

FILED

- (D) COURT REPORTING SERVICES AT ANY HEARINGS REQUESTED BY THE APPLICANT.
- (E) CONSULTANTS AND/OR HEARING EXPERTS UTILIZED BY DODDRIDGE COUNTY FLOODPLAIN ADMINISTRATOR/MANAGER OR FLOODPLAIN APPEALS BOARD FOR REVIEW OF MATERIALS AND/OR TESTIMONY REGARDING THE EFFICACY OF GRANTING OR DENYING THE APPLICANT'S FLOODPLAIN PERMIT.

NAME (PRINT): Shauna Redican
 SIGNATURE:  DATE: 7/18/13

After completing SECTION 2, APPLICANT should submit form to Floodplain Administrator/Manager or his/her representative for review.

SECTION 3: FLOODPLAIN DETERMINATION (to be completed by Floodplain Administrator/Manager or his/her representative)

THE PROPOSED DEVELOPMENT:

THE PROPOSED DEVELOPMENT IS LOCATED ON:

FIRM Panel: 230 C
 Dated: 10/09/2011

Is **NOT** located in a Specific Flood Hazard Area (Notify applicant that the application review is complete and **NO FLOODPLAIN DEVELOPMENT PERMIT IS REQUIRED**).

Is located in Special Flood Hazard Area.
 FIRM zone designation A
 100-Year flood elevation is: N/A NGVD (MSL)

Unavailable

The proposed development is located in a floodway.
 FBFM Panel No. _____ Dated _____

See section 4 for additional instructions.

SIGNED *Don Helting*

DATE 08/21/2013

SECTION 4: ADDITIONAL INFORMATION REQUIRED (To be completed by Floodplain Administrator/Manager or his/her representative)

The applicant must submit the documents checked below before the application can be processed.

- A plan showing the location of all existing structures, water bodies, adjacent roads, lot dimensions and proposed development.
- Development plans, drawn to scale, and specifications, including where applicable: details for anchoring structures, storage tanks, proposed elevation of lowest floor, (including basement or crawl space), types of water resistant materials used below the first floor, details of flood proffing of utilities located below the first floor and details of enclosures below the first floor. Also _____

- Subdivision or other development plans (If the subdivision or development exceeds 50 lots or 5 acres, whichever is the lesser, the applicant must provide 100-year flood elevations if they are not otherwise available).
- Plans showing the extent of watercourse relocation and/or landform alterations.
- Top of new fill elevation _____ Ft. NGVD (MSL).
For floodproofing structures applicant must attach certification from registered engineer or architect.
- Cover Sheet*
Certification from a registered engineer that the proposed activity in a regulatory floodway will not result in any increase in the height of the 100-year flood. A copy of all data and calculations supporting this finding must also be submitted.
- Manufactured homes located in a floodplain area must have a West Virginia Contractor's License and a Manufactured Home Installation License as required by the Federal Emergency Management Agency (FEMA).

STILL
NEEDS

Other: Cost breakdown for portion in/under Flood plain
Deposit & application fee

Name & address of surface owners
submitted 07/26/13

SECTION 5: PERMIT DETERMINATION (To be completed by Floodplain Administrator/Manager or his/her representative)

I have determined that the proposed activity (type is or is not) in conformance with provisions of the Floodplain Ordinance adopted by the County Commission of Doddridge County on May 21, 2013. The permit is issued subject to the conditions attached to and made part of this permit.

SIGNED _____ DATE _____

If the Floodplain Administrator/Manager found that the above was not in conformance with the provisions of the Doddridge County Floodplain Ordinance and/or denied that application, the applicant may complete an appealing process below.

APPEALS: Appealed to the County Commission of Doddridge County? Yes No
Hearing Date: _____
County Commission Decision - Approved Yes No

CONDITIONS: _____

SECTION 6: AS-BUILT ELEVATIONS (To be submitted by APPLICANT before Certificate of Compliance is issued).

The following information must be provided for project structures. This section must be completed by a registered professional engineer or a licensed land surveyor (or attach a certification to this application).

COMPLETE 1 OR 2 BELOW:

- 1 Actual (As-Built) Elevation of the top of the lowest floor (including basement or crawl space is _____ FT. NGVD (MSL)
- 2 Actual (As Built) elevation of floodproofing is _____ FT. NGVD (MSL)

Note: Any work performed prior to submittal of the above information is at risk of the applicant.

SECTION 7: COMPLIANCE ACTION (To be completed by the Floodplain Administrator/Manager or his/her representative).

The Floodplain Administrator/Manager or his/her representative will complete this section as applicable based on inspection of the project to ensure compliance with the Doddridge County Floodplain Ordinance.

INSPECTIONS:

DATE: 12/04/13 BY: Dan Wells
DEFICIENCIES? Y/N

COMMENTS Creek bore in progress

SECTION 8: CERTIFICATE OF COMPLIANCE (To be completed by Floodplain Administrator/Manager or his/her representative).

Certificate of Compliance issued: DATE: _____ BY: _____

**CERTIFICATE OF COMPLIANCE
FOR DEVELOPMENT IN SPECIAL FLOOD HAZARD AREA
(OWNER MUST RETAIN)**

PERMIT NUMBER: _____

PERMIT DATE: _____

PURPOSE –

CONSTRUCTION LOCATION: _____

OWNER'S ADDRESS: _____

**THE FOLLOWING MUST BE COMPLETED BY THE FLOODPLAIN
ADMINISTRATOR/MANAGER OR HIS/HER AGENT.**

**COMPLIANCE IS HEREBY CERTIFIED WITH THE REQUIREMENT OF THE
FLOODPLAIN ORDINANCE ADOPTED BY THE COUNTY COMMISSION OF
DODDRIDGE COUNTY ON MAY 21, 2013.**

SIGNED _____ DATE _____

**ANTERO RESOURCES CORPORATION
NEW MILTON GAS LINE**

Pipeline	Length of Line Pipeline (feet)	Construction in Floodplain (Y/N)	Installation Method	Unit Cost/Foot	Total
Dual 20" gas line	18,163	No	Open Cut	\$ 200	\$ 3,632,600
			Total Construction Cost Estimate =		\$ 3,632,600

Antero

13-042

12/04/2013

DJW



Rt. 18 South near Meau's Hollow



Doddridge County, WV – Floodplain Construction

Mainline Pipeline Installation

- A. Clearing – During clearing operations, all brush and trees will be felled into the construction work area to prevent off-construction work area damage to trees and structures. All cleared brush will be stacked to the side of the right-of-way, chipped or burned. Timber will be stacked or hauled away based on landowner requests. Stumps will be buried, ground or chipped in place.
- B. Grading – Grading will be kept to the minimum amount necessary and includes installation of erosion control devices (ECDs) such as interceptor diversions, filter devices and equipment crossings of streams to minimize soil loss and eliminate sedimentation risks. Topsoil will be stripped, segregated and stockpiled in agland areas along the edge of right-of-way.
- C. Trenching – Typically, the trench will not remain open for more than 30 days in any one area. Open trench duration of streams and wetlands will be kept to a minimum. Temporary breakers are installed to reduce water velocity and erosion of the trench bottom. When the trench must remain open longer, appropriate erosion controls will be employed.
- D. Laying Pipe – The pipeline will be strung on the right-of-way, bent to fit the ditch, welded, coated and lowered into the ditch in an assembly line method of construction.
- E. Backfill – Once the pipe is installed in the trench, it will be backfilled with the stored spoil. No waste material will be placed in the trench. Trench line barriers will be placed in the trench spaced according to existing ground slope to prevent water movement and subsequent erosion.
- F. Final Grading, Restoration and Stabilization – Final grading will be completed after backfilling the trench. The right-of-way will be restored to pre-construction contours. Final erosion control devices will be installed during final grading. Restoration will begin after final grading, weather permitting. Fertilizer and lime will be disked into the soil to prepare a seedbed. Seeding and mulching will promptly follow seedbed preparation. Quantities and seed mixes will be applied per the established specifications for the project.
- G. Crews and Equipment – Construction crews and equipment to be utilized on the project will consist of approximately the following:
 - a. One to three environmental crews, separate crews for clearing, foreign utility locating, grading, ditching, stringing and bending the pipe, welding, coating, lowering in, backfilling, tying in and cleanup.
 - b. Major equipment to be used would consist of approximately 12 track dozers, 15 track backhoes, 12 track pipelayers and various rubber tire vehicles.



Stream and Wetland Crossings

- A. The main objective of any waterbody crossing is to construct the pipeline in a manner which minimizes erosion and subsequent sedimentation into the water body. When water levels are temporarily high, the crossing will be postponed until water levels subside. Minor and intermediate waterbodies will be crossed either utilizing the dry-ditch flume pipe method or dam and pump-around techniques as directed by the associated permit. Major waterbodies will have a site-specific crossing method such as a Horizontal Directional Drill. Equipment bridges (mat bridges) will be installed over minor water bodies and wetlands. Sediment filter devices for trench spoil will be installed prior to commencing trenching activities. The pipeline will normally be installed within a 48 hour window. Waterbody bottoms will be returned as near as practical to their original contours upon completion of installation. Restoration will follow directly behind final grade of the stream banks. The main objective of any wetland crossing is to construct the pipeline and restore the original contour of the wetland. For wetland crossings without standing water, normal construction techniques will be used. The right-of-way can be used for access thru the wetland. Wetland crossings with standing water will be constructed as separate construction entities, such that trenching, installation, backfilling and restoration are completed in the minimum number of days necessary. The push-pull or float technique of pipe installation will be utilized.

Horizontal Directional Drills

- B. The pipeline will be installed across Meathouse Fork Creek utilizing the Horizontal Directional Drill method. A drill rig will be set up on the east side of WVDOH 18 to drill under HWY 18 and Meathouse Fork. The pipe will be welded together in one pipe string on the west side of Meathouse Fork outside the stream buffers. Once the drill is completed to the right size, the pipeline will be pulled through the hole and connected to the proposed pipeline on both sides. All required ECDs will be installed and maintained prior to beginning the drill and throughout the completion.

Conventional Road Bores

- C. Roads that are permitted to be bored will be completed using the standard jack and bore procedure. Bore pits will be excavated on both sides of the roadway and shored as necessary. All ECDs will be installed prior to beginning the bore and maintained throughout completion. Upon completion of the bore, the pipeline will be tied together on both ends and the pits backfilled. Restoration will be completed along with the associated mainline pipeline cleanup.



Doddridge County, WV – Floodplain Construction

Mainline Pipeline Installation

- A. Clearing – During clearing operations, all brush and trees will be felled into the construction work area to prevent off-construction work area damage to trees and structures. All cleared brush will be stacked to the side of the right-of-way, chipped or burned. Timber will be stacked or hauled away based on landowner requests. Stumps will be buried, ground or chipped in place.
- B. Grading – Grading will be kept to the minimum amount necessary and includes installation of erosion control devices (ECDs) such as interceptor diversions, filter devices and equipment crossings of streams to minimize soil loss and eliminate sedimentation risks. Topsoil will be stripped, segregated and stockpiled in agland areas along the edge of right-of-way.
- C. Trenching – Typically, the trench will not remain open for more than 30 days in any one area. Open trench duration of streams and wetlands will be kept to a minimum. Temporary breakers are installed to reduce water velocity and erosion of the trench bottom. When the trench must remain open longer, appropriate erosion controls will be employed.
- D. Laying Pipe – The pipeline will be strung on the right-of-way, bent to fit the ditch, welded, coated and lowered into the ditch in an assembly line method of construction.
- E. Backfill – Once the pipe is installed in the trench, it will be backfilled with the stored spoil. No waste material will be placed in the trench. Trench line barriers will be placed in the trench spaced according to existing ground slope to prevent water movement and subsequent erosion.
- F. Final Grading, Restoration and Stabilization – Final grading will be completed after backfilling the trench. The right-of-way will be restored to pre-construction contours. Final erosion control devices will be installed during final grading. Restoration will begin after final grading, weather permitting. Fertilizer and lime will be disked into the soil to prepare a seedbed. Seeding and mulching will promptly follow seedbed preparation. Quantities and seed mixes will be applied per the established specifications for the project.
- G. Crews and Equipment – Construction crews and equipment to be utilized on the project will consist of approximately the following:
 - a. One to three environmental crews, separate crews for clearing, foreign utility locating, grading, ditching, stringing and bending the pipe, welding, coating, lowering in, backfilling, tying in and cleanup.
 - b. Major equipment to be used would consist of approximately 12 track dozers, 15 track backhoes, 12 track pipelayers and various rubber tire vehicles.

Stream and Wetland Crossings



- A. The main objective of any waterbody crossing is to construct the pipeline in a manner which minimizes erosion and subsequent sedimentation into the water body. When water levels are temporarily high, the crossing will be postponed until water levels subside. Minor and intermediate waterbodies will be crossed either utilizing the dry-ditch flume pipe method or dam and pump-around techniques as directed by the associated permit. Major waterbodies will have a site-specific crossing method such as a Horizontal Directional Drill. Equipment bridges (mat bridges) will be installed over minor water bodies and wetlands. Sediment filter devices for trench spoil will be installed prior to commencing trenching activities. The pipeline will normally be installed within a 48 hour window. Waterbody bottoms will be returned as near as practical to their original contours upon completion of installation. Restoration will follow directly behind final grade of the stream banks. The main objective of any wetland crossing is to construct the pipeline and restore the original contour of the wetland. For wetland crossings without standing water, normal construction techniques will be used. The right-of-way can be used for access thru the wetland. Wetland crossings with standing water will be constructed as separate construction entities, such that trenching, installation, backfilling and restoration are completed in the minimum number of days necessary. The push-pull or float technique of pipe installation will be utilized.

Horizontal Directional Drills

- B. The pipeline will be installed across Meathouse Fork Creek utilizing the Horizontal Directional Drill method. A drill rig will be set up on the east side of WVD0H 18 to drill under HWY 18 and Meathouse Fork. The pipe will be welded together in one pipe string on the west side of Meathouse Fork outside the stream buffers. Once the drill is completed to the right size, the pipeline will be pulled through the hole and connected to the proposed pipeline on both sides. All required ECDs will be installed and maintained prior to beginning the drill and throughout the completion.

Conventional Road Bores

- C. Roads that are permitted to be bored will be completed using the standard jack and bore procedure. Bore pits will be excavated on both sides of the roadway and shored as necessary. All ECDs will be installed prior to beginning the bore and maintained throughout completion. Upon completion of the bore, the pipeline will be tied together on both ends and the pits backfilled. Restoration will be completed along with the associated mainline pipeline cleanup.

FILED



2013 JUL 26 AM 4:03

DEAN GLEAS
COUNTY CLERK
DODDRIDGE COUNTY, WV



Doddridge County, WV – Floodplain Construction

Mainline Pipeline Installation

- A. Clearing – During clearing operations, all brush and trees will be felled into the construction work area to prevent off-construction work area damage to trees and structures. All cleared brush will be stacked to the side of the right-of-way, chipped or burned. Timber will be stacked or hauled away based on landowner requests. Stumps will be buried, ground or chipped in place.
- B. Grading – Grading will be kept to the minimum amount necessary and includes installation of erosion control devices (ECDs) such as interceptor diversions, filter devices and equipment crossings of streams to minimize soil loss and eliminate sedimentation risks. Topsoil will be stripped, segregated and stockpiled in agland areas along the edge of right-of-way.
- C. Trenching – Typically, the trench will not remain open for more than 30 days in any one area. Open trench duration of streams and wetlands will be kept to a minimum. Temporary breakers are installed to reduce water velocity and erosion of the trench bottom. When the trench must remain open longer, appropriate erosion controls will be employed.
- D. Laying Pipe – The pipeline will be strung on the right-of-way, bent to fit the ditch, welded, coated and lowered into the ditch in an assembly line method of construction.
- E. Backfill – Once the pipe is installed in the trench, it will be backfilled with the stored spoil. No waste material will be placed in the trench. Trench line barriers will be placed in the trench spaced according to existing ground slope to prevent water movement and subsequent erosion.
- F. Final Grading, Restoration and Stabilization – Final grading will be completed after backfilling the trench. The right-of-way will be restored to pre-construction contours. Final erosion control devices will be installed during final grading. Restoration will begin after final grading, weather permitting. Fertilizer and lime will be disked into the soil to prepare a seedbed. Seeding and mulching will promptly follow seedbed preparation. Quantities and seed mixes will be applied per the established specifications for the project.
- G. Crews and Equipment – Construction crews and equipment to be utilized on the project will consist of approximately the following:
 - a. One to three environmental crews, separate crews for clearing, foreign utility locating, grading, ditching, stringing and bending the pipe, welding, coating, lowering in, backfilling, tying in and cleanup.
 - b. Major equipment to be used would consist of approximately 12 track dozers, 15 track backhoes, 12 track pipe layers and various rubber tire vehicles.



Doddridge County, WV – Floodplain Construction

Mainline Pipeline Installation

- A. Clearing – During clearing operations, all brush and trees will be felled into the construction work area to prevent off-construction work area damage to trees and structures. All cleared brush will be stacked to the side of the right-of-way, chipped or burned. Timber will be stacked or hauled away based on landowner requests. Stumps will be buried, ground or chipped in place.
- B. Grading – Grading will be kept to the minimum amount necessary and includes installation of erosion control devices (ECDs) such as interceptor diversions, filter devices and equipment crossings of streams to minimize soil loss and eliminate sedimentation risks. Topsoil will be stripped, segregated and stockpiled in upland areas along the edge of right-of-way.
- C. Trenching – Typically, the trench will not remain open for more than 30 days in any one area. Open trench duration of streams and wetlands will be kept to a minimum. Temporary breakers are installed to reduce water velocity and erosion of the trench bottom. When the trench must remain open longer, appropriate erosion controls will be employed.
- D. Laying Pipe – The pipeline will be strung on the right-of-way, bent to fit the ditch, welded, coated and lowered into the ditch in an assembly line method of construction.
- E. Backfill – Once the pipe is installed in the trench, it will be backfilled with the stored spoil. No waste material will be placed in the trench. Trench line barriers will be placed in the trench spaced according to existing ground slope to prevent water movement and subsequent erosion.
- F. Final Grading, Restoration and Stabilization – Final grading will be completed after backfilling the trench. The right-of-way will be restored to pre-construction contours. Final erosion control devices will be installed during final grading. Restoration will begin after final grading, weather permitting. Fertilizer and lime will be disked into the soil to prepare a seedbed. Seeding and mulching will promptly follow seedbed preparation. Quantities and seed mixes will be applied per the established specifications for the project.
- G. Crews and Equipment – Construction crews and equipment to be utilized on the project will consist of approximately the following:
 - a. One to three environmental crews, separate crews for clearing, foreign utility locating, grading, ditching, stringing and bending the pipe, welding, coating, lowering in, backfilling, tying in and cleanup.
 - b. Major equipment to be used would consist of approximately 12 track dozers, 15 track backhoes, 12 track pipe layers and various rubber tire vehicles.




FILED

2013 JUL 31 AM 5: 54

CLERK
COUNTY CLERK
LOGAN COUNTY, WV

**Conventional Road and Stream Bores
(New Milton Gas Pipeline Stream Bore)**



- C. Roads (for all projects) and streams that are permitted to be bored will be completed using the standard jack and bore procedure. Bore pits will be excavated on both sides of the roadway or stream and shored as necessary. All ECDs will be installed prior to beginning the bore and maintained throughout completion. Upon completion of the bore, the pipeline will be tied together on both ends and the pits backfilled. Restoration will be completed along with the associated mainline pipeline cleanup. The current base flood elevation at the proposed stream crossing is a maximum of approximately 870 feet. Following pipeline installation, the right-of-way will be restored to pre-construction contours and no permanent structures will be constructed; therefore, there will be no change to the base flood elevation.



Edwin Wriston <doddridgecountyfpm@gmail.com>

Antero Michaels Issue

1 message

Edwin Wriston <doddridgecountyfpm@gmail.com>

Thu, Jun 19, 2014 at 3:37 PM

To: amihalcin@anteroresources.com

Cc: brett slater <blslater.4774@yahoo.com>, RalphSandora@gmail.com

Ashlie,

We have an issue with an Antero project... more with the subcontractor than Antero.

We believe this is Permit # 13-042. Work being done by Michaels.

Please see the attached photos.... A local gentleman owns existing oil wells and storage tanks on this property. The contractors actually impoacted an existing rig (see attached pic # 125), knocing it off the foundation. They also cut electric lines to this rig. Photo 130 shows destruction around another rig on the site making it impossible to get to. Photo 134 shows that lines were simply pulled down and covered up. Pipes and other debris are strown about the field and over these lines creating a huge safety issue. Another access road to a torage tank has been destroyed making the tank inaccessible, and an electric pole and line was actually entirely removed from the site. General road conditions are impacting/restricting access to parts of the property, as are barriers.

In essence, this work site is a mess.

I would like to meet with a local Antero Rep to visit this site and get a full in-person briefing on what all work was originally permitted, why the site is as it is now, and what the timeframe is for cleanign the site up to acceptable safety and access standards.

Please advise soonest.

Respectfully,

--


Edwin L. "Bo" Wriston, Floodplain Manager
Doddridge County Commission
118 East Court Street
West Union, WV 26456
Work Phone: 1-304-873-2631
Mobile Phone: 1-304-629-3735
Fax: 1-304-873-1840
doddridgecountyfpm@gmail.com
www.doddridgecounty.wv.gov

--

CONFIDENTIALITY NOTE: This email message is for the sole use of the intended recipient(s) and may contain confidential, privileged, or sensitive information. Any unauthorized review, use, disclosure, or distribution is strictly prohibited and may be legally accountable.

3 attachments

JAKES PICTURES 125.JPG
3631K



JAKES PICTURES 130.JPG
3231K



JAKES PICTURES 134.JPG
3329K

Anthony's
Page
to keep

New Milton

SIGNED

~~Dan Helling~~

Base is going under floodplain
Must obtain permit!

DATE 08/21/2013

SECTION 4: ADDITIONAL INFORMATION REQUIRED (To be completed by Floodplain Administrator/Manager or his/her representative)

The applicant must submit the documents checked below before the application can be processed.

- A plan showing the location of all existing structures, water bodies, adjacent roads, lot dimensions and proposed development.
- Development plans, drawn to scale, and specifications, including where applicable: details for anchoring structures, storage tanks, proposed elevation of lowest floor, (including basement or crawl space), types of water resistant materials used below the first floor, details of flood proffing of utilities located below the first floor and details of enclosures below the first floor. Also _____
- Subdivision or other development plans (If the subdivision or development exceeds 50 lots or 5 acres, whichever is the lesser, the applicant must provide 100-year flood elevations if they are not otherwise available).
- Plans showing the extent of watercourse relocation and/or landform alterations.
- Top of new fill elevation _____ Ft. NGVD (MSL).
For floodproofing structures applicant must attach certification from registered engineer or architect.
- Cover Sheet*
Certification from a registered engineer that the proposed activity in a regulatory floodway will not result in any increase in the height of the 100-year flood. A copy of all data and calculations supporting this finding must also be submitted.
- Manufactured homes located in a floodplain area must have a West Virginia Contractor's License and a Manufactured Home Installation License as required by the Federal Emergency Management Agency (FEMA).

STILL
NEED

Other:

Cost/breakdown for portion in/under Floodpl
Deposit & application fee

Name & address of surface owners
submitted 07/26/13

SECTION 5: PERMIT DETERMINATION (To be completed by Floodplain Administrator/Manager or his/her representative)

I have determined that the proposed activity (**type is or is not**) in conformance with provisions of the Floodplain Ordinance adopted by the County Commission of Doddridge County on May 21, 2013. The permit is issued subject to the conditions attached to and made part of this permit.

SIGNED _____ DATE _____

If the Floodplain Administrator/Manager found that the above was not in conformance with the provisions of the Doddridge County Floodplain Ordinance and/or denied that application, the applicant may complete an appealing process below.

APPEALS: Appealed to the County Commission of Doddridge County? Yes No
Hearing Date: _____
County Commission Decision - Approved Yes No

CONDITIONS: _____

SECTION 6: AS-BUILT ELEVATIONS (To be submitted by APPLICANT before Certificate of Compliance is issued).

The following information must be provided for project structures. This section must be completed by a registered professional engineer or a licensed land surveyor (or attach a certification to this application).

STATE OF WEST VIRGINIA,
COUNTY OF DODDRIDGE, TO WIT

I, Virginia Nicholson, Editor of THE
HERALD RECORD, a weekly newspaper
published regularly, in Doddridge County,
West Virginia, Do Hereby Certify Upon
Oath That the Accompanying Legal Notice
Entitled:

13042

..... Flood plain Permit

was published in said paper for 2

successive weeks beginning with the issue

of August 6 2013 and

ending with the issue of

..... August 13 2013 and

that said notice contains 210

WORD SPACE at 115 cents a word

amounts to the sum of \$ 24.15

FOR FIRST PUBLICATION, SECOND
PUBLICATION IS 75% OF THE FIRST
PUBLICATION

\$ 18.11

and each publication thereafter

\$ 42.26 TOTAL

EDITOR

..... Danny T. [Signature]

SWORN TO AND SUBSCRIBED

BEFORE ME THIS THE 15 DAY

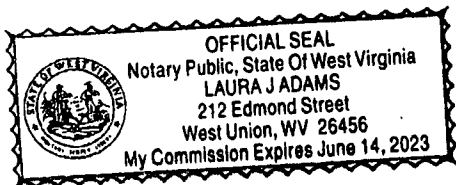
OF August 2013

NOTARY PUBLIC

..... Laura Adams

LEGAL ADVERTISEMENT
Doddridge County
Floodplain Permit Application
Please take notice that on the 31st day of July, 2013,
ANTERO RESOURCES, APPALACHIAN
CORPORATION- NEW MILTON PIPELINE- NEW
MILTON DISTRICT, filed an application for a
Floodplain Permit to develop land located at or about:
WILLIAM C. PHILLIPS, RUTH E. PHILLIPS,
MARVIN PHILLIPS, CLINTON & KEVIN MEANS,
KATHRYN HIGDON MARSHALL AND LAVERNE
HIGDON WILLIAMS.
The Applications on file with the Clerk of the County
Court and may be inspected, or copied, during regular
business hours. Any interested persons who desire to
comment shall present the same in writing by August 20,
2013.

Delivered to the:
Clerk of the County Court
118 E. Court Street, West Union, WV 26456
Beth A. Rogers, Doddridge County Clerk
Dan Wellings, Doddridge County Flood Plain Manager



**NEW MILTON GAS LINE
FEMA FIRM 54017C0230C
ANTERO RESOURCES CORPORATION**



SITE LOCATIONS NAD 83		
Eastern Terminus (UTM Meters)	N=496688.5 m	E=80966.2m
Western Terminus (UTM Meters)	N=496585.2 m	E=80965.5 m
LATITUDE LONGITUDE		
Eastern Terminus	39.223118	-80.696453
Western Terminus	39.223100	-80.697649

NEW MILTON DISTRICT, DODDRIDGE COUNTY, WV
LITTLE MUSRINGUM-MIDDLE ISLAND WATERSHED

FLOODPLAIN CONDITIONS	
DO SITE CONSTRUCTION ACTIVITIES TAKE PLACE IN FLOODPLAIN:	NO (BORE)
PERMIT NEEDED FROM COUNTY FLOODPLAIN COORDINATOR:	NO
HEC-RAS STUDY COMPLETED:	N/A
FLOODPLAIN SHOWN ON DRAWINGS:	YES
FIRM MAP NUMBER (S) FOR SITE:	54017C0230C
ACREAGE OF CONSTRUCTION IN FLOODPLAIN:	N/A

0 500 1,000 2,000
Feet

Legend

- New Milton Gas Line (0.06 mi)
- FEMA Floodplain

Base Map: ESRI Online Map;
USGS 7.5' New Milton Quadrangle

The information included on this graphic representation has been compiled from a variety of sources and is subject to change without notice. Kleinfelder makes no representations or warranties, express or implied, as to accuracy, completeness, timeliness, or rights to the use of such information. This document is not intended for use as a land survey product, nor is it designed or intended as a construction design document. The use or misuse of the information contained on this graphic representation is at the sole risk of the user, and is not intended to be used for any purpose other than that for which it was prepared.



PROJECT NO.	134630
DRAWN:	7/18/2013
DRAWN BY:	A.Leonard
CHECKED BY:	N.Peace
FILE NAME:	NewMilton_FEMA_Crossing_v1.mxd

Antero Resources Corporation

New Milton Gas Line
Doddridge County, West Virginia
Flood Insurance Rate Map

FIGURE
1