
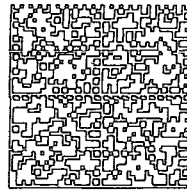


Beth A. Rogers  
Doddridge County Clerk  
Room 102  
118 East Court St.  
West Union, WV 26456

**CERTIFIED MAIL™**



7012 1010 0001 4282 8423




HASLER	015H14112420
	<b>\$6.11</b>
	08/02/13
Mailed From 26456	

US POSTAGE

2013 AUG -9 PM 12:21

BETH A. ROGERS  
COUNTY CLERK  
DODDRIDGE COUNTY, WV



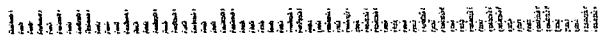
ROBERT C. ORNDORFF, JR. &  
KEVIN ORNDORFF  
244 KAUFMANN RD  
CHARLES

NIXIE 250 SE 1009 0008/05/13

RETURN TO SENDER  
NOT DELIVERABLE AS ADDRESSED  
UNABLE TO FORWARD

BC: 26456126227 \*1871-00014-02-02

264561262



PLACE STICKER AT TOP OF ENVELOPE TO THE RIGHT

**SENDER: COMPLETE THIS SECTION**

- Complete items 1, 2, and 3. Also complete item 4 if Restricted Delivery is desired.
- Print your name and address on the reverse so that we can return the card to you.
- Attach this card to the back of the mailpiece, or on the front if space permits.

1. Article Addressed to:

Robert C. Jr. & Kevin Orndorff  
 244 Kaufmann Rd.  
 Charleston, WV 25312

2. Article Number  
 (Transfer from service label)

7012 1010 0001 4282 8423

**COMPLETE THIS SECTION ON DELIVERY**

A. Signature  Agent  
 Addressee

**X**

B. Received by (*Printed Name*) C. Date of Delivery

D. Is delivery address different from item 1?  Yes  
 If YES, enter delivery address below:  No

3. Service Type

Certified Mail  Express Mail  
 Registered  Return Receipt for Merchandise  
 Insured Mail  C.O.D.

4. Restricted Delivery? (*Extra Fee*)  Yes

Legal Advertisement:  
Doddridge County  
Floodplain Permit Application

Please take notice that on the 31<sup>st</sup> day of July, 2013

**ANTERO RESOURCES APPALACHIAN CORPORATION –BEE LEWIS TO  
ADRIAN (CROSSING)**

filed an

application for a Floodplain Permit to develop land located at or  
about: **SURFACE OWNERS: GERALD C. & JUANITA L. TURNER, MARY FARR  
SECRIST, AND MARY H. HOLLAND, EST. OF MARY HOLLAND C/O  
JANE HARDIN ALL OF NEW MILTON DISTRICT**

The Application is on file with the Clerk of the County Court and  
may be inspected or copied during regular business hours.

Any interested persons who desire to comment shall present  
the same in writing by **August 20, 2013.**

Delivered to the:

Clerk of the County Court

118 E. Court Street, West Union, WV 26456.

Beth A Rogers, Doddridge County Clerk

Dan Wellings, Doddridge County Flood Plain Manager

**SENDER: COMPLETE THIS SECTION**

- Complete items 1, 2, and 3. Also complete item 4 if Restricted Delivery is desired.
- Print your name and address on the reverse so that we can return the card to you.
- Attach this card to the back of the mailpiece, or on the front if space permits.

1. Article Addressed to: **13-043**  
 Gerald & Juanita Turner  
 Rt. 1, Box 65  
 West Union, WV 26456

**COMPLETE THIS SECTION ON DELIVERY**

A. Signature  Agent  
 Addressee  
 X *Juanita Turner*

B. Received by (Printed Name) C. Date of Delivery  
 8-3-13

D. Is delivery address different from item 1?  Yes  
 If YES, enter delivery address below:  No

3. Service Type  
 Certified Mail  Express Mail  
 Registered  Return Receipt for Merchandise  
 Insured Mail  C.O.D.

4. Restricted Delivery? (Extra Fee)  Yes

2. Article Number

(Transfer from service label)

7012 1010 0001 4282 8331

PS Form 3811, February 2004

Domestic Return Receipt

102595-02-M-1540

**SENDER: COMPLETE THIS SECTION**

- Complete items 1, 2, and 3. Also complete item 4 if Restricted Delivery is desired.
- Print your name and address on the reverse so that we can return the card to you.
- Attach this card to the back of the mailpiece, or on the front if space permits.

1. Article Addressed to:  
 Ruth M. Davies Piece  
 C/O Tom Davies  
 1104 Greenmont Circle  
 Vienna, WV 26105

**COMPLETE THIS SECTION ON DELIVERY**

A. Signature  Agent  
 Addressee  
 X *Tom Davies*

B. Received by (Printed Name) C. Date of Delivery  
 Tom Davies 8/3/13

D. Is delivery address different from item 1?  Yes  
 If YES, enter delivery address below:  No

3. Service Type  
 Certified Mail  Express Mail  
 Registered  Return Receipt for Merchandise  
 Insured Mail  C.O.D.

4. Restricted Delivery? (Extra Fee)  Yes

2. Article Number

(Transfer from service label)

7012 1010 0001 4282 8362

PS Form 3811, February 2004

Domestic Return Receipt

102595-02-M-1540

**SENDER: COMPLETE THIS SECTION**

- Complete items 1, 2, and 3. Also complete item 4 if Restricted Delivery is desired.
- Print your name and address on the reverse so that we can return the card to you.
- Attach this card to the back of the mailpiece, or on the front if space permits.

1. Article Addressed to:  
 Charles P. Heaster ET AL  
 Rt. 1, Box 57  
 West Union, WV 26456

**COMPLETE THIS SECTION ON DELIVERY**

A. Signature  Agent  
 Addressee  
 X *Charles P. Heaster*

B. Received by (Printed Name) C. Date of Delivery  
 Charles P. Heaster 8-5-13

D. Is delivery address different from item 1?  Yes  
 If YES, enter delivery address below:  No

3. Service Type  
 Certified Mail  Express Mail  
 Registered  Return Receipt for Merchandise  
 Insured Mail  C.O.D.

4. Restricted Delivery? (Extra Fee)  Yes

2. Article Number

(Transfer from service label)

7012 1010 0001 4282 8430

PS Form 3811, February 2004

Domestic Return Receipt

102595-02-M-1540

**SENDER: COMPLETE THIS SECTION**

- Complete items 1, 2, and 3. Also complete item 4 if Restricted Delivery is desired.
- Print your name and address on the reverse so that we can return the card to you.
- Attach this card to the back of the mailpiece, or on the front if space permits.

1. Article Addressed to:

13-043

Michael R Britton  
 Angela D. Pratt  
 Rt 2, Box 316  
 Salem, WV 26426

**COMPLETE THIS SECTION ON DELIVERY**

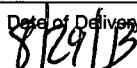
A. Signature


 Agent Addressee

B. Received by (Printed Name)



C. Date of Delivery


D. Is delivery address different from item 1?  YesIf YES, enter delivery address below:  No

3. Service Type

 Certified Mail Express Mail Registered Return Receipt for Merchandise Insured Mail C.O.D.

4. Restricted Delivery? (Extra Fee)

 Yes

2. Article Number

(Transfer from service label)

7012 1010 0001 4282 8386

UNITED STATES POSTAL SERVICE



First-Class Mail  
Postage & Fees Paid  
USPS  
Permit No. G-10

• Sender: Please print your name, address, and ZIP+4 in this box •

**FILED**

**2013 AUG 30 AM 11:29**

**BETH A. ROGERS  
COUNTY CLERK  
DOODRIDGE COUNTY, WV**

BETH A. ROGERS  
DOODRIDGE COUNTY CLERK  
18 E. COURT ST., RM 102  
WEST UNION, WV 26456

6129799



**SENDER: COMPLETE THIS SECTION**

- Complete items 1, 2, and 3. Also complete item 4 if Restricted Delivery is desired.
- Print your name and address on the reverse so that we can return the card to you.
- Attach this card to the back of the mailpiece, or on the front if space permits.

## 1. Article Addressed to:

Allen Bennett & Diane Bennett  
 C/O Diane E. Bennett  
 7305 Hillchurch St  
 East Canton, OH 44730

## 2. Article Number

(Transfer from service label)

7012 1010 0001 4282 8409

**COMPLETE THIS SECTION ON DELIVERY**

## A. Signature

X *Zach O'Connell*  Agent  
 Addressee

## B. Received by (Printed Name)

Zach O'Connell

## C. Date of Delivery

8/7/13

- D. Is delivery address different from item 1?  Yes  
 If YES, enter delivery address below:  No

## 3. Service Type

- Certified Mail  Express Mail  
 Registered  Return Receipt for Merchandise  
 Insured Mail  C.O.D.

## 4. Restricted Delivery? (Extra Fee)

 Yes

UNITED STATES POSTAL SERVICE



First-Class Mail  
Postage & Fees Paid  
USPS  
Permit No. G-10

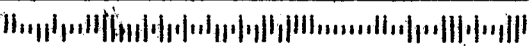
• Sender: Please print your name, address, and ZIP+4 in this box •

FILED

2013 AUG -9 PM 12:20

DEPT. OF CLERK & RECORDERS  
BOODRIDGE COUNTY CLERK  
BOODRIDGE COUNTY CLERK

BETH A. ROGERS  
BOODRIDGE COUNTY CLERK  
118 E. COURT ST., RM 102  
WEST UNION, WV 26456





**SENDER: COMPLETE THIS SECTION**

- Complete items 1, 2, and 3. Also complete item 4 if Restricted Delivery is desired.
- Print your name and address on the reverse so that we can return the card to you.
- Attach this card to the back of the mailpiece, or on the front if space permits.

## 1. Article Addressed to:

Mary Farr Secrist  
405 Church St  
West Union, WV 26456

## 2. Article Number

(Transfer from service label)

7012 1010 0001 4282 8348

**COMPLETE THIS SECTION ON DELIVERY**

## A. Signature

x *Debra M. Moore*

 Agent Addressee

## B. Received by (Printed Name)

## C. Date of Delivery

8-8-13

D. Is delivery address different from item 1?  YesIf YES, enter delivery address below:  No

## 3. Service Type

 Certified Mail Express Mail Registered Return Receipt for Merchandise Insured Mail C.O.D.

## 4. Restricted Delivery? (Extra Fee)

 Yes

UNITED STATES POSTAL SERVICE



First-Class Mail  
Postage & Fees Paid  
USPS  
Permit No. G-10

- Sender: Please print your name, address, and ZIP+4 in this box •

FILE

2013 AUG -9 PM 10:20

BETH A. ROGERS  
DODD BRIDGE COUNTY CLERK  
118 E COURT ST., RM 102  
WEST UNION, WV 26456



**SENDER: COMPLETE THIS SECTION**

- Complete items 1, 2, and 3. Also complete item 4 if Restricted Delivery is desired.
- Print your name and address on the reverse so that we can return the card to you.
- Attach this card to the back of the mailpiece, or on the front if space permits.

1. Article Addressed to:

Edward & Fern Werner (Surv)  
 1 First American Way  
 Westlake, TX 76262

2. Article Number

*(Transfer from service label)*

7012 1010 0001 4282 8416

**COMPLETE THIS SECTION ON DELIVERY**

A. Signature


**X** Agent AddresseeB. Received by *(Printed Name)*

Mike Cordell

C. Date of Delivery

D. Is delivery address different from item 1?  Yes  No  
 If YES, enter delivery address below:

3. Service Type

 Certified Mail Express Mail Registered Return Receipt for Merchandise Insured Mail C.O.D.4. Restricted Delivery? *(Extra Fee)* Yes

UNITED STATES POSTAL SERVICE



First-Class Mail  
Postage & Fees Paid  
USPS  
Permit No. G-10

- Sender: Please print your name, address, and ZIP+4 in this box •

FILED

2013 AUG -8 AM 10:50

BETH A. ROGERS  
COURT CLERK  
DODDRIDGE COUNTY, WV

BETH A. ROGERS  
DODDRIDGE COUNTY CLERK  
118 E. COURT ST., RM 102  
WEST UNION, WV 26456



**SENDER: COMPLETE THIS SECTION**

- Complete items 1, 2, and 3. Also complete item 4 if Restricted Delivery is desired.
- Print your name and address on the reverse so that we can return the card to you.
- Attach this card to the back of the mailpiece, or on the front if space permits.

## 1. Article Addressed to:

Mary Holland Estate  
 C/O Jane Hardin  
 225 Watchung Fork  
 Westfield, NJ 07090

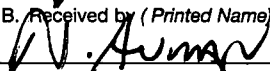
**COMPLETE THIS SECTION ON DELIVERY**

## A. Signature

X


 Agent Addressee

## B. Received by (Printed Name)



## C. Date of Delivery

- D. Is delivery address different from item 1?  Yes  
 If YES, enter delivery address below:  No

## 3. Service Type

 Certified Mail Express Mail Registered Return Receipt for Merchandise Insured Mail C.O.D.

## 4. Restricted Delivery? (Extra Fee)

 Yes

## 2. Article Number

(Transfer from service label)

7012 1010 0001 4282 8355

UNITED STATES POSTAL SERVICE



First-Class Mail  
Postage & Fees Paid  
USPS  
Permit No. G-10

• Sender: Please print your name, address, and ZIP+4 in this box •

FILED

2013 AUG -8 AM 10:56

BETH A. ROGERS  
CLERK  
DODDRIDGE COUNTY WV

BETH A. ROGERS  
DODDRIDGE COUNTY CLERK  
118 E. COURT ST., RM 102  
WEST UNION, WV 26456



**SENDER: COMPLETE THIS SECTION**

- Complete items 1, 2, and 3. Also complete item 4 if Restricted Delivery is desired.
- Print your name and address on the reverse so that we can return the card to you.
- Attach this card to the back of the mailpiece, or on the front if space permits.

## 1. Article Addressed to:

Timberland Trust  
206 Rosewood Court  
Venetia, PA 15367

## 2. Article Number

(Transfer from service label)

7012 1010 0001 4282 8393

**COMPLETE THIS SECTION ON DELIVERY**

## A. Signature

X   Agent  
 Addressee

## B. Received by, (Printed Name)

S SHEARER

## C. Date of Delivery

8/5/13

- D. Is delivery address different from item 1?  Yes  
if YES, enter delivery address below:  No

## 3. Service Type

- Certified Mail  Express Mail  
 Registered  Return Receipt for Merchandise  
 Insured Mail  C.O.D.

## 4. Restricted Delivery? (Extra Fee)

 Yes

UNITED STATES POSTAL SERVICE



First-Class Mail  
Postage & Fees Paid  
USPS  
Permit No. G-10

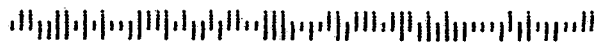
- Sender: Please print your name, address, and ZIP+4 in this box •

FILED

2013 AUG -7 AM 11:27

CLERK  
DODDRIDGE COUNTY, WV

BETH A. ROGERS  
DODDRIDGE COUNTY CLERK  
18 E. COURT ST., RM 102  
WEST UNION, WV 26456





7012 1010 0001 4282 8331

U.S. Postal Service™  
**CERTIFIED MAIL RECEIPT**  
 (Domestic Mail Only; No Insurance Coverage Provided)

For delivery information visit our website at www.usps.com

**OFFICIAL USE**

Postage	\$ .46	
Certified Fee	3.10	
Return Receipt Fee (Endorsement Required)	2.55	
Restricted Delivery Fee (Endorsement Required)		
<b>Total Postage &amp; Fees</b>	<b>\$ 6.11</b>	

Sent To **Gerald & Juanita Turner**  
 Street, Apt. No.; or PO Box No. **Rt 1, Box 65**  
 City, State, ZIP+4 **West Union, WV 26456**

PS Form 3800, August 2006 See Reverse for Instructions

7012 1010 0001 4282 8348

U.S. Postal Service™  
**CERTIFIED MAIL RECEIPT**  
 (Domestic Mail Only; No Insurance Coverage Provided)

For delivery information visit our website at www.usps.com

**OFFICIAL USE**

Postage	\$ .46	
Certified Fee	3.10	
Return Receipt Fee (Endorsement Required)	2.55	
Restricted Delivery Fee (Endorsement Required)		
<b>Total Postage &amp; Fees</b>	<b>\$ 6.11</b>	

Sent To **Mary Farr Secrist**  
 Street, Apt. No.; or PO Box No. **405 Church St**  
 City, State, ZIP+4 **West Union, WV 26456**

PS Form 3800, August 2006 See Reverse for Instructions

7012 1010 0001 4282 8355

U.S. Postal Service™  
**CERTIFIED MAIL RECEIPT**  
 (Domestic Mail Only; No Insurance Coverage Provided)

For delivery information visit our website at www.usps.com

**OFFICIAL USE**

Postage	\$ .46	
Certified Fee	3.10	
Return Receipt Fee (Endorsement Required)	2.55	
Restricted Delivery Fee (Endorsement Required)		
<b>Total Postage &amp; Fees</b>	<b>\$ 6.11</b>	

Sent To **Mary Holland Est c/o Jane Hardin**  
 Street, Apt. No.; or PO Box No. **225 Watchung Fork**  
 City, State, ZIP+4 **Westfield, NJ 07090**

PS Form 3800, August 2006 See Reverse for Instructions

7012 1010 0001 4282 8430

U.S. Postal Service™  
**CERTIFIED MAIL RECEIPT**  
 (Domestic Mail Only; No Insurance Coverage Provided)

For delivery information visit our website at www.usps.com

**OFFICIAL USE**

Postage	\$ .46	
Certified Fee	3.10	
Return Receipt Fee (Endorsement Required)	2.55	
Restricted Delivery Fee (Endorsement Required)		
<b>Total Postage &amp; Fees</b>	<b>\$ 6.11</b>	

Sent To **Charles P. Heaster ET AL**  
 Street, Apt. No.; or PO Box No. **Rt. 1, Box 57**  
 City, State, ZIP+4 **West Union, WV 26456**

PS Form 3800, August 2006 See Reverse for Instructions

7012 1010 0001 4282 8362

U.S. Postal Service™  
**CERTIFIED MAIL RECEIPT**  
 (Domestic Mail Only; No Insurance Coverage Provided)

For delivery information visit our website at www.usps.com

**OFFICIAL USE**

Postage	\$ .46	
Certified Fee	3.10	
Return Receipt Fee (Endorsement Required)	2.55	
Restricted Delivery Fee (Endorsement Required)		
<b>Total Postage &amp; Fees</b>	<b>\$ 6.11</b>	

Sent To **Ruth M. Davies Piece C/o Tom Davies**  
 Street, Apt. No.; or PO Box No. **1104 Greenmont Circle**  
 City, State, ZIP+4 **Vienna, WV 26105**

PS Form 3800, August 2006 See Reverse for Instructions

7012 1010 0001 4282 8379

U.S. Postal Service™  
**CERTIFIED MAIL RECEIPT**  
 (Domestic Mail Only; No Insurance Coverage Provided)

For delivery information visit our website at www.usps.com

**OFFICIAL USE**

Postage	\$ .46	
Certified Fee	3.10	
Return Receipt Fee (Endorsement Required)	2.55	
Restricted Delivery Fee (Endorsement Required)		
<b>Total Postage &amp; Fees</b>	<b>\$ 6.11</b>	

Sent To **Harvey Stickle, Jr. ET UX**  
 Street, Apt. No.; or PO Box No. **Rt 1, Box 66**  
 City, State, ZIP+4 **West Union, WV 26456**

PS Form 3800, August 2006 See Reverse for Instructions


7012 1010 0001 4282 8416

U.S. Postal Service™  
**CERTIFIED MAIL™ RECEIPT**  
(Domestic Mail Only; No Insurance Coverage Provided)

For delivery information visit our website at [www.usps.com](http://www.usps.com)

**OFFICIAL USE**

Postage	\$ .46
Certified Fee	3.10
Return Receipt Fee (Endorsement Required)	2.55
Restricted Delivery Fee (Endorsement Required)	
<b>Total Postage &amp; Fees</b>	<b>\$ 6.11</b>



Sent To Robert C. Jr. & Kevin Orndorff  
Street, Apt. No.; or PO Box No. 244 Kaufmann Rd  
City, State, ZIP+4 Charleston, WV 25312

PS Form 3800, August 2006 See Reverse for Instructions

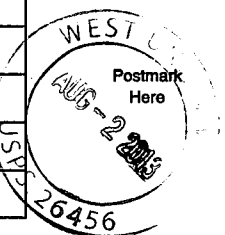
7012 1010 0001 4282 8386

U.S. Postal Service™  
**CERTIFIED MAIL™ RECEIPT**  
(Domestic Mail Only; No Insurance Coverage Provided)

For delivery information visit our website at [www.usps.com](http://www.usps.com)

**OFFICIAL USE**

Postage	\$ .46
Certified Fee	3.10
Return Receipt Fee (Endorsement Required)	2.55
Restricted Delivery Fee (Endorsement Required)	
<b>Total Postage &amp; Fees</b>	<b>\$ 6.11</b>



Sent To Michael Britton, & Angela Pratt  
Street, Apt. No.; or PO Box No. Rt. 2, Box 316  
City, State, ZIP+4 Salem, WV 26426

PS Form 3800, August 2006 See Reverse for Instructions


7012 1010 0001 4282 8393

U.S. Postal Service™  
**CERTIFIED MAIL™ RECEIPT**  
(Domestic Mail Only; No Insurance Coverage Provided)

For delivery information visit our website at [www.usps.com](http://www.usps.com)

**OFFICIAL USE**

Postage	\$ .46
Certified Fee	3.10
Return Receipt Fee (Endorsement Required)	2.55
Restricted Delivery Fee (Endorsement Required)	
<b>Total Postage &amp; Fees</b>	<b>\$ 6.11</b>



Sent To Timberland Trust  
Street, Apt. No.; or PO Box No. 206 Rosewood Court  
City, State, ZIP+4 Venetia, PA 15367

PS Form 3800, August 2006 See Reverse for Instructions


7012 1010 0001 4282 8416

U.S. Postal Service™  
**CERTIFIED MAIL™ RECEIPT**  
(Domestic Mail Only; No Insurance Coverage Provided)

For delivery information visit our website at [www.usps.com](http://www.usps.com)

**OFFICIAL USE**

Postage	\$ .46
Certified Fee	3.10
Return Receipt Fee (Endorsement Required)	2.55
Restricted Delivery Fee (Endorsement Required)	
<b>Total Postage &amp; Fees</b>	<b>\$ 6.11</b>



Sent To Edward & Fern Werner (Surv)  
Street, Apt. No.; or PO Box No. 1 First American Way  
City, State, ZIP+4 Westlake, TX 76262

PS Form 3800, August 2006 See Reverse for Instructions


7012 1010 0001 4282 8409

U.S. Postal Service™  
**CERTIFIED MAIL™ RECEIPT**  
(Domestic Mail Only; No Insurance Coverage Provided)

For delivery information visit our website at [www.usps.com](http://www.usps.com)

**OFFICIAL USE**

Postage	\$ .46
Certified Fee	3.10
Return Receipt Fee (Endorsement Required)	2.55
Restricted Delivery Fee (Endorsement Required)	
<b>Total Postage &amp; Fees</b>	<b>\$ 6.11</b>



Sent To Allen & Diane Bennett (Surv)  
C/O Diane E. Bennett  
Street, Apt. No.; or PO Box No. 7305 Hillchurch St.  
City, State, ZIP+4 East Canton, OH 44730

PS Form 3800, August 2006 See Reverse for Instructions

Mail

see o

Beth A. Rogers  
Doddridge County Clerk  
Room 102  
118 East Court St.  
West Union, WV 26456

2013 AUG 14 AM 10:35

BETH A. ROGERS  
CLERK  
DODDRIDGE COUNTY, WV

**CERTIFIED MAIL™**



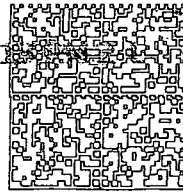
7012 1010 0001 4282 8379

*Red*

HARVEY STICKLE, JR. ET UX  
RT 1, BOX 66  
WEST UNION WV 26456

CHARLESTON WV 25301

02 AUG 20 13



015H14112428

\$6.11

08/02/13

Mailed From 26456

HASLER

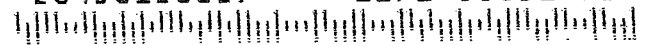
US POSTAGE

\* 231 N5E 1009 13C0608/09/13

RETURN TO SENDER  
NOT DELIVERABLE AS ADDRESSED  
UNABLE TO FORWARD

BC: 26456126227 \*1171-00031-02-45

2013 AUG 14 AM 10:35



**SENDER: COMPLETE THIS SECTION**

- Complete items 1, 2, and 3. Also complete item 4 if Restricted Delivery is desired.
- Print your name and address on the reverse so that we can return the card to you.
- Attach this card to the back of the mailpiece, or on the front if space permits.

1. Article Addressed to: **13-043**  
 Harvey Stickle, Jr. ET UX  
 Rt. 1, Box 66  
 West Union, WV 26456

2. Article Number  
*(Transfer from service label)*

**COMPLETE THIS SECTION ON DELIVERY**

A. Signature  Agent  
 Addressee

B. Received by (*Printed Name*) C. Date of Delivery

D. Is delivery address different from item 1?  Yes  
 If YES, enter delivery address below:  No

3. Service Type  
 Certified Mail  Express Mail  
 Registered  Return Receipt for Merchandise  
 Insured Mail  C.O.D.

4. Restricted Delivery? (*Extra Fee*)  Yes

Legal Advertisement:  
Doddridge County  
Floodplain Permit Application

Please take notice that on the 31<sup>st</sup> day of July, 2013

**ANTERO RESOURCES APPALACHIAN CORPORATION –BEE LEWIS TO  
ADRIAN (CROSSING)**

filed an

application for a Floodplain Permit to develop land located at or

about: **SURFACE OWNERS: GERALD C. & JUANITA L. TURNER, MARY FARR**

**SECRIST, AND MARY H. HOLLAND, EST. OF MARY HOLLAND C/O**

**JANE HARDIN ALL OF NEW MILTON DISTRICT**

The Application is on file with the Clerk of the County Court and

may be inspected or copied during regular business hours.

Any interested persons who desire to comment shall present

the same in writing by **August 20, 2013.**

Delivered to the:

Clerk of the County Court

118 E. Court Street, West Union, WV 26456.

Beth A Rogers, Doddridge County Clerk

Dan Wellings, Doddridge County Flood Plain Manager

Doddridge County Sheriff  
Flood Plain Ordinance Fund

1032  
69-217/515

DATE August 8, 2013

PAY TO THE ORDER OF ANTERO RESOURCES

\$ 898.98

Eight Hundred Ninety-Eight Dollars and 98/100

DOLLARS

Security features included. Details on back.



*Ralph Anderson*  
*Beth A. Rogers*

MEMO #13-043 Reimburse/Bee Lewis to Adrian

*MP*

⑈001032⑈ ⑆051502175⑆

1196499⑈

By: BH - MEH - AML  
Asst. Chief Tax Deputy

W. C. Underwood Jr.  
Sheriff of Doddridge County

The Person paying Money into the Treasury shall forthwith file one of these Receipts with the County Clerk

## Doddridge County, West Virginia

No. 225

Date: August 1, 2013  
\*\*\*Customer copy\*\*\*

Received: #13-043 Antero Bee Lewis to Adrian (crossing) \$3,348.00

In Payment For: 318 Building Permits (LP)

For: 12-Flood Plain Ordinance #20 Fund

By: BH - MEH - AML  
Asst. Chief Tax Deputy

W. C. Underwood Jr.  
Sheriff of Doddridge County



ANTERO RESOURCES CORPORATION  
 1625 17th STREET, SUITE 300  
 DENVER, COLORADO 80202

Vendor Name	Vendor No.	Date	Check Number	Check Total
DODDRIDGE COUNTY CLERK	45582	Jul-26-2013	34647	\$3,348.00

VOUCHER	VENDOR INV #	INV DATE	TOTAL AMOUNT	PRIOR PMTS & DISCOUNTS	NET AMOUNT
07-AP-11464	EWISTOADRIAN	07/26/13	3,348.00	0.00	3,348.00
TOTAL INVOICES PAID					3,348.00

2013 JUL 30 AM 3:56  
 FILED  
 DODDRIDGE COUNTY, CO

13-043

Bec Lewis to Adrian (Crossing)

DETACH AND RETAIN FOR TAX PURPOSES



Doddridge County Flood Plain Application Fee Calculator (if in Flood Plain)	
Bee Lewis to Adrian Waterline	
Estimated Construction Costs	\$369,600.00
Amount over \$100,000	\$269,600.00
Drilling Oil and Gas Well Fee	\$1,000.00
Deposit for additional charges	\$1,000.00
\$5 per \$1,000 over \$100,000	\$1,348.00
Amount Due with application	\$3,348.00

Refund \$1,000 Deposit for  
expenses only.

**ANTERO RESOURCES CORPORATION  
BEE LEWIS TO ADRIAN WATER LINE**

<b>Pipeline</b>	<b>Length of Line Pipeline (feet)</b>	<b>Construction in Floodplain (Y/N)</b>	<b>Installation Method</b>	<b>Unit Cost/Foot</b>	<b>Total</b>
24" water line	1,848	Yes	Open Cut	\$ 200	\$ 369,600
			<b>Total Construction Cost Estimate =</b>		<b>\$ 369,600</b>

Legal Advertisement:  
Doddridge County  
Floodplain Permit Application

Please take notice that on the 31<sup>st</sup> day of July, 2013

**ANTERO RESOURCES APPALACHIAN CORPORATION –BEE LEWIS TO  
ADRIAN (CROSSING)**

filed an

application for a Floodplain Permit to develop land located at or

about: **SURFACE OWNERS: GERALD C. & JUANITA L. TURNER, MARY FARR**

**SECRIST, AND MARY H. HOLLAND, EST. OF MARY HOLLAND C/O**

**JANE HARDIN ALL OF NEW MILTON DISTRICT**

The Application is on file with the Clerk of the County Court and

may be inspected or copied during regular business hours.

Any interested persons who desire to comment shall present

the same in writing by **August 20, 2013.**

Delivered to the:

Clerk of the County Court

118 E. Court Street, West Union, WV 26456.

Beth A Rogers, Doddridge County Clerk

Dan Wellings, Doddridge County Flood Plain Manager

TRANSACTION REPORT

P. 01

AUG-02-2013 FRI 11:35 AM

FOR: DODDRIDGE CO. CLERK

304 873 1840

SEND

DATE	START	RECEIVER	TX TIME	PAGES	TYPE	NOTE	M#	DP
AUG-02	11:35 AM	93048731600	27"	1	FAX TX	OK	548	

TOTAL : 27S PAGES: 1

Legal Advertisement:

Doddridge County

Floodplain Permit Application

Please take notice that on the 31<sup>st</sup> day of July, 2013

**ANTERO RESOURCES APPALACHIAN CORPORATION -BEE LEWIS TO ADRIAN (CROSSING)**

filed an

application for a Floodplain Permit to develop land located at or

about: **SURFACE OWNERS: GERALD C. & JUANITA L. TURNER, MARY FARR**

**SECRET, AND MARY H. HOLLAND, EST. OF MARY HOLLAND C/O**

**JANE HARDIN ALL OF NEW MILTON DISTRICT**

The Application is on file with the Clerk of the County Court and

may be inspected or copied during regular business hours.

Any interested persons who desire to comment shall present

the same in writing by **August 20, 2013.**

Delivered to the:

Clerk of the County Court

118 E. Court Street, West Union, WV 26456.

Beth A Rogers, Doddridge County Clerk

Dan Wellings, Doddridge County Flood Plain Manager

PERMIT NO. 13-043

**DODDRIDGE COUNTY**  
**FLOODPLAIN DEVELOPMENT**  
**PERMIT**

PURPOSE FOR PERMIT: Water line

ISSUED TO Antero

ADDRESS: 1625 17th Street, Denver, Co 80202

PROJECT ADDRESS: New Miton District /

Tax/Map: 19/8, 20/14, 4 23/2.

ISSUED BY: Dan Welling

DATE: 08/21/2013

THIS PERMIT MUST BE POSTED ON THE PREMISES IN A CONSPICUOUS PLACE SO AS TO BE CLEARLY  
VISIBLE FROM THE STREET.



Antero Resources  
1625 17th Street  
Denver, Colorado 80202  
Office 303.357.7310  
Fax 303.357.7315

July 18, 2013

Doddridge County Commission  
Attn: Dan Wellings, Doddridge County Floodplain Manager  
118 East Court Street, Room 102  
West Union, WV 26456

Mr. Wellings:

Antero Resources Appalachian Corporation (Antero) would like to submit a Doddridge County Floodplain permit application for our Bee Lewis to Adrian Waterline. Our project is located in Doddridge County, New Milton and West Union Districts. Antero is proposing to install the pipeline utilizing the horizontal directional drill method and will not be adding any fill or structures which would impact the floodplain. This application is being submitted for the portion of the pipeline that is located within the floodplain for determination.

Attached you will find the following:

- Doddridge County Floodplain Permit Application
- FIRM Map
- Pipeline Floodplain Construction Narrative

If you have any questions please feel free to contact me at (303) 357-6820.

Thank you in advance for your consideration.

Sincerely,

Shauna Redican  
Permit Representative  
Antero Resources Appalachian Corporation

Enclosures


2013 JUL 19 AM 9:47

PERMIT REPRESENTATIVE

# DODDRIDGE COUNTY FLOODPLAIN DEVELOPMENT PERMIT APPLICATION

## SECTION 1: GENERAL PROVISIONS (APPLICANT TO READ AND SIGN)

1. No work may start until a permit is issued.
2. The permit may be revoked if any false statements are made herein.
3. If revoked, all work must cease until permit is re-issued.
4. Development shall not be used or occupied until a Certificate of Compliance is issued.
5. The permit will expire if no work is commenced within six months of issuance.
6. Applicant is hereby informed that other permits may be required to fulfill local, state, and federal requirements.
7. Applicant hereby gives consent to the Floodplain Administrator/Manager or his/her representative to make inspections to verify compliance.
8. **I, THE APPLICANT CERTIFY THAT ALL STATEMENTS HEREIN AND IN ATTACHMENTS TO THIS APPLICATION ARE, TO THE BEST OF MY KNOWLEDGE, TRUE AND ACCURATE.**

APPLICANT'S SIGNATURE 

DATE July 18th, 2013

## SECTION 2: PROPOSE DEVELOPMENT (TO BE COMPLETED BY APPLICANT).

**IF THE APPLICANT IS NOT A NATURAL PERSON, THE NAME, ADDRESS, AND TELEPHONE NUMBER OF A NATURAL PERSON WHO SHALL BE APPOINTED BY THE APPLICANT TO RECEIVE NOTICE PURSUANT TO ANY PROVISION OF THE CURRENT DODDRIDGE COUNTY FLOODPLAIN ORDINANCE.**

Antero Resources Appalachian Corporation - Shauna Redican, Permit Representative  
APPLICANT'S NAME: \_\_\_\_\_  
ADDRESS: 1625 17th Street, Denver, CO 80202  
TELEPHONE NUMBER: Contact Shauna Redican: 303-357-6820

2013 JUL 19 AM 9:47  
FILED  
COUNTY CLERK  
DODDRIDGE COUNTY, CO

**BUILDER'S NAME:** Antero Resources Corporation

**ADDRESS:** 1625 17th Street, Denver, CO 80202

**TELEPHONE NUMBER:** (303) 357-7310

**ENGINEER'S NAME:** Kleinfelder

**ADDRESS:** 230 Executive Dr., SUite 122, Cranberry Township, PA 16066

**TELEPHONE NUMBER:** 724-772-7072

**PROJECT LOCATION:**

**NAME OF SURFACE OWNER/OWNERS (IF NOT THE APPLICANT)**

N/A - Pipeline installed utilizing directional drill method

**ADDRESS OF SURFACE OWNER/OWNERS (IF NOT THE APPLICANT)**

N/A - Pipeline installed utilizing directional drill method

**DISTRICT:** New Milton

**DATE/FROM WHOM PROPERTY**

**PURCHASED:** N/A

**LAND BOOK DESCRIPTION:** N/A

**DEED BOOK REFERENCE:** N/A

**TAX MAP REFERENCE:** N/A

**EXISTING BUILDINGS/USES OF PROPERTY:** N/A

**NAME OF AT LEAST ONE ADULT RESIDING IN EACH RESIDENCE LOCATED UPON THE SUBJECT PROPERTY** N/A

**ADDRESS OF AT LEAST ONE ADULT RESIDING IN EACH RESIDENCE LOCATED UPON THE SUBJECT PROPERTY** N/A

To avoid delay in processing the application, please provide enough information to easily identify the project location.

**DESCRIPTION OF WORK (CHECK ALL APPLICABLE BOXES)**

**A. STRUCTURAL DEVELOPMENT**



**ACTIVITY**

**STRUCTURAL TYPE**

- |  |   |
|--|---|
| <input type="checkbox"/> New Structure           | <input type="checkbox"/> Residential (1 – 4 Family)       |
| <input type="checkbox"/> Addition                | <input type="checkbox"/> Residential (more than 4 Family) |
| <input type="checkbox"/> Alteration              | <input type="checkbox"/> Non-residential (floodproofing)  |
| <input type="checkbox"/> Relocation              | <input type="checkbox"/> Combined Use (res. & com.)       |
| <input type="checkbox"/> Demolition              | <input type="checkbox"/> Replacement                      |
| <input type="checkbox"/> Manufactured/Mobil Home |   |

**B. OTHER DEVELOPMENT ACTIVITIES:**

- Fill                     Mining                     Drilling                    X                    Pipelining
- Grading
- Excavation (except for STRUCTURAL DEVELOPMENT checked above)
- Watercourse Altercation (including dredging and channel modification)
- Drainage Improvements (including culvert work)
- Road, Street, or Bridge Construction
- Subdivision (including new expansion)
- Individual Water or Sewer System
- Other (please specify)
- 

**C. STANDARD SITE PLAN OR SKETCH**

1. SUBMIT ALL STANDARD SITE PLANS, IF ANY HAVE BEEN PREPARED.
2. IF STANDARD SITE PLANS HAVE NOT BEEN PREPARED:  
SKETCH ON A SEPARATE 8 ½ X 11 INCH SHEET OF PAPER THE SHAPE AND LOCATION OF THE LOT. SHOW THE LOCATION OF THE INTENDED CONSTRUCTION OR LAND USE INDICATING BUILDING SETBACKS, SIZE & HEIGHT. IDENTIFY EXISTING BUILDINGS, STRUCTURES OR LAND USES ON THE PROPERTY.
3. SIGN AND DATE THE SKETCH.

**ACTUAL TOTAL CONSTRUCTION COSTS OF THE COMPLETE DEVELOPMENT IRRESPECTIVE OF WHETHER ALL OR ANY PART OF THE SUBJECT PROPOSED CONSTRUCTION PROJECT IS WITHIN THE FLOODPLAIN** \$ N/A - Location is not within the floodplain

**D. ADJACENT AND/OR AFFECTED LANDOWNERS:**

**1. NAME AND ADDRESS OF ALL OWNERS OF SURFACE TRACTS ADJACENT TO THE AREA OF THE SURFACE TRACT (UP & DOWN STREAM) UPON WHICH THE PROPOSED ACTIVITY WILL OCCUR AND ALL OTHER SURFACE OWNERS UP & DOWN STREAM) WHO OWN PROPERTY THAT MAY BE AFFECTED BY FLOODING AS IS DEMONSTRATED BY A FLOODPLAIN STUDY OR SURVEY (IF ONE HAS BEEN COMPLETED).**

**NAME:** \_\_\_N/A - Pipeline installed utilizing  
**ADDRESS:**directional drill method

**NAME:** \_\_\_\_\_  
**ADDRESS:** \_\_\_\_\_

**NAME:** \_\_\_\_\_  
**ADDRESS:** \_\_\_\_\_

**NAME:** \_\_\_\_\_  
**ADDRESS:** \_\_\_\_\_

**1. NAME AND ADDRESS OF AT LEAST ONE ADULT RESIDING IN EACH RESIDENCE LOCATED UPON ANY ADJACENT PROPERTY AT THE TIME THE FLOODPLAIN PERMIT APPLICATION IS FILED AND THE NAME AND ADDRESS OF AT LEAST ONE ADULT RESIDING IN ANY HOME ON ANY PROPERTY THAT MAY BE AFFECTED BY FLOODING AS IS DEMONSTRATED BY A FLOODPLAIN STUDY OR SURVEY.**

**NAME:** \_\_\_N/A - Pipeline installed utilizing  
**ADDRESS:** \_directional drill method

**NAME:** \_\_\_\_\_  
**ADDRESS:** \_\_\_\_\_

**NAME:** \_\_\_\_\_  
**ADDRESS:** \_\_\_\_\_

**NAME:** \_\_\_\_\_  
**ADDRESS:** \_\_\_\_\_

**E. CONFIRMATION FORM**

**THE APPLICANT ACKNOWLEDGES, AGREES, AND CONFIRMS THAT HE/IT WILL PAY WITHIN 30 DAYS OF RECEIPT OF INVOICE BY THE COUNTY FOR ALL EXPENSES RELATIVE TO THE PERMIT APPLICATION PROCESS GREATER THAN THE REQUIRED DEPOSIT FOR EXPENSES INCLUDING:**


- (A) PERSONAL SERVICE OF PROCESS BY THE DODDRIDGE COUNTY SHERIFF AT THE RATES PERMITTED BY LAW FOR SUCH SERVICE.
- (B) SERVICE BY CERTIFIED MAIL RETURN RECEIPT REQUESTED.
- (C) PUBLICATION.

**B. LEWIS TO ADRIAN PIPELINE  
FLOOD PLAIN LANDOWNER INFORMATION**

AFFECTED PARCEL INFORMATION							
COUNTY	DISTRICT	MAP	PARCEL	OWNER	DEED BOOK/PAGE	ADDRESS	CITY, STATE ZIP
DODDRIDGE	8-WEST UNION	19	8	GERALD C. TURNER & JUANITA L. TURNER	224/187	ROUTE 1 BOX 65	WEST UNION, WV 26456
DODDRIDGE	8-WEST UNION	20	14	MARY FARR SECRIST	184/544	405 CHURCH STREET	WEST UNION, WV 26456
DODDRIDGE	8-WEST UNION	23	2	MARY H. HOLLAND, ESTATE OF MARY HOLLAND C/O JANE HARDIN	286/313	225 WATCHUNG FORK	WESTFIELD, NJ 07090

ADJOINING PARCEL INFORMATION							
COUNTY	DISTRICT	MAP	PARCEL	OWNER	DEED BOOK/PAGE	ADDRESS	CITY, STATE ZIP
DODDRIDGE	8-WEST UNION	15	8	RUTH M. DAVIES PIERCE C/O TOM DAVIES	261/60	1104 GREENMONT CIRCLE	VIENNA, WV 26105
DODDRIDGE	8-WEST UNION	19	8.1	HARVEY STICKLE, JR. ET UX	173/974	ROUTE 1 BOX 66	WEST UNION, WV 26456
DODDRIDGE	8-WEST UNION	19	15	MICHAEL R. BRITTON & ANGELA D. PRATT	WB37/267	ROUTE 2 BOX 316	SALEM, WV 26426
DODDRIDGE	8-WEST UNION	20	11	ALLEN G. BENNETT & DIANE E. BENNETT (SURV) C/O DIANE E. BENNETT	260/85	7305 HILLCHURCH STREET	EAST CANTON, OH 44730
DODDRIDGE	8-WEST UNION	20	15	TIMBERLAND TRUST	236/512	206 ROSEWOOD COURT	VENETIA, PA 15367
DODDRIDGE	8-WEST UNION	20	16	EDWARD C. WERNER & FERN F. WERNER (SURV)	260/52	1 FIRST AMERICAN WAY	WESTLAKE, TX 76262
DODDRIDGE	8-WEST UNION	20	20	ROBERT C. ORNDORFF, JR. & KEVIN ORNDORFF	218/569	244 KAUFMANN ROAD	CHARLESTON, WV 25312
DODDRIDGE	8-WEST UNION	23	1	CHARLES P. HEASTER ET AL	209/188	ROUTE 1 BOX 57	WEST UNION, WV 26456
<del>DODDRIDGE</del>	<del>8-WEST UNION</del>	<del>23</del>	<del>4</del>	<del>MARY H. HOLLAND, ESTATE OF MARY HOLLAND C/O JANE HARDIN</del>	<del>286/313</del>	<del>225 WATCHUNG FORK</del>	<del>WESTFIELD, NJ 07090</del>

- (D) COURT REPORTING SERVICES AT ANY HEARINGS REQUESTED BY THE APPLICANT.
- (E) CONSULTANTS AND/OR HEARING EXPERTS UTILIZED BY DODDRIDGE COUNTY FLOODPLAIN ADMINISTRATOR/MANAGER OR FLOODPLAIN APPEALS BOARD FOR REVIEW OF MATERIALS AND/OR TESTIMONY REGARDING THE EFFICACY OF GRANTING OR DENYING THE APPLICANT'S FLOODPLAIN PERMIT.

NAME (PRINT): Shauna Redican  
 SIGNATURE:  DATE: 7/18/2013

After completing SECTION 2, APPLICANT should submit form to Floodplain Administrator/Manager or his/her representative for review.

**SECTION 3: FLOODPLAIN DETERMINATION (to be completed by Floodplain Administrator/Manager or his/her representative)**

**THE PROPOSED DEVELOPMENT:**

THE PROPOSED DEVELOPMENT IS LOCATED ON:

54017C 0 225C  
 FIRM Panel: 11 120C, 54017C 0 140C, 54017C 0 115C  
 Dated: 7-31-13

Is **NOT** located in a Specific Flood Hazard Area (Notify applicant that the application review is complete and **NO FLOODPLAIN DEVELOPMENT PERMIT IS REQUIRED**).

Is located in Special Flood Hazard Area.  
 FIRM zone designation A  
 100-Year flood elevation is: N/A NGVD (MSL)

Unavailable

The proposed development is located in a floodway.  
 FBFM Panel No. \_\_\_\_\_ Dated \_\_\_\_\_

See section 4 for additional instructions.

SIGNED     Dan Waltrip    

DATE     08/21/2013    

**SECTION 4: ADDITIONAL INFORMATION REQUIRED (To be completed by Floodplain Administrator/Manager or his/her representative)**

The applicant must submit the documents checked below before the application can be processed.

- A plan showing the location of all existing structures, water bodies, adjacent roads, lot dimensions and proposed development.
  
- Development plans, drawn to scale, and specifications, including where applicable: details for anchoring structures, storage tanks, proposed elevation of lowest floor, (including basement or crawl space), types of water resistant materials used below the first floor, details of flood proffing of utilities located below the first floor and details of enclosures below the first floor. Also \_\_\_\_\_  
\_\_\_\_\_
  
- Subdivision or other development plans (If the subdivision or development exceeds 50 lots or 5 acres, whichever is the lesser, the applicant must provide 100-year flood elevations if they are not otherwise available).
  
- Plans showing the extent of watercourse relocation and/or landform alterations.
  
- Top of new fill elevation \_\_\_\_\_ Ft. NGVD (MSL).  
For floodproofing structures applicant must attach certification from registered engineer or architect.
  
- Certification from a registered engineer that the proposed activity in a regulatory floodway will not result in any increase in the height of the 100-year flood. A copy of all data and calculations supporting this finding must also be submitted.
  
- Manufactured homes located in a floodplain area must have a West Virginia Contractor's License and a Manufactured Home Installation License as required by the Federal Emergency Management Agency (FEMA).

Other: <sup>STILL NEED</sup>  
Deposit & application fee  
Cost breakdown for portion in / under flood plain  
Name & address of surface owner  
received 07/26/13

**SECTION 5: PERMIT DETERMINATION (To be completed by Floodplain Administrator/Manager or his/her representative)**

I have determined that the proposed activity (**type is or is not**) in conformance with provisions of the Floodplain Ordinance adopted by the County Commission of Doddridge County on May 21, 2013. The permit is issued subject to the conditions attached to and made part of this permit.

SIGNED \_\_\_\_\_ DATE \_\_\_\_\_

If the Floodplain Administrator/Manager found that the above was not in conformance with the provisions of the Doddridge County Floodplain Ordinance and/or denied that application, the applicant may complete an appealing process below.

APPEALS: Appealed to the County Commission of Doddridge County?  Yes  No  
Hearing Date: \_\_\_\_\_  
County Commission Decision - Approved  Yes  No

CONDITIONS: \_\_\_\_\_  
\_\_\_\_\_  
\_\_\_\_\_  
\_\_\_\_\_

**SECTION 6: AS-BUILT ELEVATIONS (To be submitted by APPLICANT before Certificate of Compliance is issued).**

The following information must be provided for project structures. This section must be completed by a registered professional engineer or a licensed land surveyor (or attach a certification to this application).

COMPLETE 1 OR 2 BELOW:

- 1 Actual (As-Built) Elevation of the top of the lowest floor (including basement or crawl space is \_\_\_\_\_ FT. NGVD (MSL)
- 2 Actual (As Built) elevation of floodproofing is \_\_\_\_\_ FT. NGVD (MSL)

**Note:** Any work performed prior to submittal of the above information is at risk of the applicant.

**SECTION 7: COMPLIANCE ACTION (To be completed by the Floodplain Administrator/Manager or his/her representative).**

The Floodplain Administrator/Manager or his/her representative will complete this section as applicable based on inspection of the project to ensure compliance with the Doddridge County Floodplain Ordinance.

**INSPECTIONS:**

DATE: 12/04/13 BY: Dan Welton  
DEFICIENCIES? Y/N

COMMENTS reclamation not complete  
\_\_\_\_\_  
\_\_\_\_\_  
\_\_\_\_\_  
\_\_\_\_\_

**SECTION 8: CERTIFICATE OF COMPLIANCE (To be completed by Floodplain Administrator/Manager or his/her representative).**

Certificate of Compliance issued: DATE: \_\_\_\_\_ BY: \_\_\_\_\_

**CERTIFICATE OF COMPLIANCE  
FOR DEVELOPMENT IN SPECIAL FLOOD HAZARD AREA  
(OWNER MUST RETAIN)**

PERMIT NUMBER: \_\_\_\_\_

PERMIT DATE: \_\_\_\_\_

**PURPOSE –**

**CONSTRUCTION LOCATION:** \_\_\_\_\_

**OWNER'S ADDRESS:** \_\_\_\_\_  
\_\_\_\_\_  
\_\_\_\_\_

**THE FOLLOWING MUST BE COMPLETED BY THE FLOODPLAIN  
ADMINISTRATOR/MANAGER OR HIS/HER AGENT.**

**COMPLIANCE IS HEREBY CERTIFIED WITH THE REQUIREMENT OF THE  
FLOODPLAIN ORDINANCE ADOPTED BY THE COUNTY COMMISSION OF  
DODDRIDGE COUNTY ON MAY 21, 2013.**

**SIGNED** \_\_\_\_\_ **DATE** \_\_\_\_\_



Antero

13-043



Arnold's Creek  
near  
Jerry Turner

12/04/2013

DJ



## Doddridge County, WV – Floodplain Construction

### **Mainline Pipeline Installation**

- A. Clearing – During clearing operations, all brush and trees will be felled into the construction work area to prevent off-construction work area damage to trees and structures. All cleared brush will be stacked to the side of the right-of-way, chipped or burned. Timber will be stacked or hauled away based on landowner requests. Stumps will be buried, ground or chipped in place.
- B. Grading – Grading will be kept to the minimum amount necessary and includes installation of erosion control devices (ECDs) such as interceptor diversions, filter devices and equipment crossings of streams to minimize soil loss and eliminate sedimentation risks. Topsoil will be stripped, segregated and stockpiled in agland areas along the edge of right-of-way.
- C. Trenching – Typically, the trench will not remain open for more than 30 days in any one area. Open trench duration of streams and wetlands will be kept to a minimum. Temporary breakers are installed to reduce water velocity and erosion of the trench bottom. When the trench must remain open longer, appropriate erosion controls will be employed.
- D. Laying Pipe – The pipeline will be strung on the right-of-way, bent to fit the ditch, welded, coated and lowered into the ditch in an assembly line method of construction.
- E. Backfill – Once the pipe is installed in the trench, it will be backfilled with the stored spoil. No waste material will be placed in the trench. Trench line barriers will be placed in the trench spaced according to existing ground slope to prevent water movement and subsequent erosion.
- F. Final Grading, Restoration and Stabilization – Final grading will be completed after backfilling the trench. The right-of-way will be restored to pre-construction contours. Final erosion control devices will be installed during final grading. Restoration will begin after final grading, weather permitting. Fertilizer and lime will be disked into the soil to prepare a seedbed. Seeding and mulching will promptly follow seedbed preparation. Quantities and seed mixes will be applied per the established specifications for the project.
- G. Crews and Equipment – Construction crews and equipment to be utilized on the project will consist of approximately the following:
  - a. One to three environmental crews, separate crews for clearing, foreign utility locating, grading, ditching, stringing and bending the pipe, welding, coating, lowering in, backfilling, tying in and cleanup.
  - b. Major equipment to be used would consist of approximately 12 track dozers, 15 track backhoes, 12 track pipelayers and various rubber tire vehicles.



### **Stream and Wetland Crossings**

- A. The main objective of any waterbody crossing is to construct the pipeline in a manner which minimizes erosion and subsequent sedimentation into the water body. When water levels are temporarily high, the crossing will be postponed until water levels subside. Minor and intermediate waterbodies will be crossed either utilizing the dry-ditch flume pipe method or dam and pump-around techniques as directed by the associated permit. Major waterbodies will have a site-specific crossing method such as a Horizontal Directional Drill. Equipment bridges (mat bridges) will be installed over minor water bodies and wetlands. Sediment filter devices for trench spoil will be installed prior to commencing trenching activities. The pipeline will normally be installed within a 48 hour window. Waterbody bottoms will be returned as near as practical to their original contours upon completion of installation. Restoration will follow directly behind final grade of the stream banks. The main objective of any wetland crossing is to construct the pipeline and restore the original contour of the wetland. For wetland crossings without standing water, normal construction techniques will be used. The right-of-way can be used for access thru the wetland. Wetland crossings with standing water will be constructed as separate construction entities, such that trenching, installation, backfilling and restoration are completed in the minimum number of days necessary. The push-pull or float technique of pipe installation will be utilized.

### **Horizontal Directional Drills**

- B. The pipeline will be installed across Meathouse Fork Creek utilizing the Horizontal Directional Drill method. A drill rig will be set up on the east side of WVDOH 18 to drill under HWY 18 and Meathouse Fork. The pipe will be welded together in one pipe string on the west side of Meathouse Fork outside the stream buffers. Once the drill is completed to the right size, the pipeline will be pulled through the hole and connected to the proposed pipeline on both sides. All required ECDs will be installed and maintained prior to beginning the drill and throughout the completion.

### **Conventional Road Bores**


- C. Roads that are permitted to be bored will be completed using the standard jack and bore procedure. Bore pits will be excavated on both sides of the roadway and shored as necessary. All ECDs will be installed prior to beginning the bore and maintained throughout completion. Upon completion of the bore, the pipeline will be tied together on both ends and the pits backfilled. Restoration will be completed along with the associated mainline pipeline cleanup.



FILED

2013 JUL 26 AM 4:03

REGISTERED PROFESSIONAL ENGINEERS  
Stream and Wetland Crossings  
(Bee Lewis to Adrian Waterline)




- A. The main objective of any water body crossing is to construct the pipeline in a manner which minimizes erosion and subsequent sedimentation into the water body. When water levels are temporarily high, the crossing will be postponed until water levels subside. Minor and intermediate water bodies will be crossed either utilizing the dry-ditch flume pipe method or dam and pump-around techniques, as directed by the associated permit. Major water bodies will have a site-specific crossing method such as a Horizontal Directional Drill. Equipment bridges (mat bridges) will be installed over minor water bodies and wetlands. Sediment filter devices for trench spoil will be installed prior to commencing trenching activities. The pipeline will normally be installed within a 48 hour window. Water body bottoms will be returned as near as practical to their original contours upon completion of installation. Restoration will follow directly behind final grade of the stream banks. The main objective of any wetland crossing is to construct the pipeline and restore the original contour of the wetland. For wetland crossings without standing water, normal construction techniques will be used. The right-of-way can be used for access thru the wetland. Wetland crossings with standing water will be constructed as separate construction entities, such that trenching, installation, backfilling and restoration are completed in the minimum number of days necessary. The push-pull or float technique of pipe installation will be utilized.

**Horizontal Directional Drill  
(Tom's Fork to Sherwood Pipeline HDD)**

- B. The pipeline will be installed across Meathouse Fork Creek utilizing the Horizontal Directional Drill method. A drill rig will be set up on the east side of WVDOH 18 to drill under HWY 18 and Meathouse Fork. The pipe will be welded together in one pipe string on the west side of Meathouse Fork outside the stream buffers. Once the drill is completed to the right size, the pipeline will be pulled through the hole and connected to the proposed pipeline on both sides. All required ECDs will be installed and maintained prior to beginning the drill and throughout the completion.

**Conventional Road and Stream Bores  
(New Milton Gas Pipeline Stream Bore)**

- C. Roads (for all projects) and streams that are permitted to be bored will be completed using the standard jack and bore procedure. Bore pits will be excavated on both sides of the roadway or stream and shored as necessary. All ECDs will be installed prior to beginning the bore and maintained throughout completion. Upon completion of the bore, the pipeline will be tied together on both ends and the pits backfilled. Restoration will be completed along with the associated mainline pipeline cleanup.



**Stream and Wetland Crossings  
(Bee Lewis to Adrian Waterline)**

- A. The main objective of any water body crossing is to construct the pipeline in a manner which minimizes erosion and subsequent sedimentation into the water body. When water levels are temporarily high, the crossing will be postponed until water levels subside. Minor and intermediate water bodies will be crossed either utilizing the dry-ditch flume pipe method or dam and pump-around techniques, as directed by the associated permit. Major water bodies will have a site-specific crossing method such as a Horizontal Directional Drill. Equipment bridges (mat bridges) will be installed over minor water bodies and wetlands. Sediment filter devices for trench spoil will be installed prior to commencing trenching activities. The pipeline will normally be installed within a 48 hour window. Water body bottoms will be returned as near as practical to their original contours upon completion of installation. Restoration will follow directly behind final grade of the stream banks. The main objective of any wetland crossing is to construct the pipeline and restore the original contour of the wetland. For wetland crossings without standing water, normal construction techniques will be used. The right-of-way can be used for access thru the wetland. Wetland crossings with standing water will be constructed as separate construction entities, such that trenching, installation, backfilling and restoration are completed in the minimum number of days necessary. The push-pull or float technique of pipe installation will be utilized.

**Horizontal Directional Drill  
(Tom's Fork to Sherwood Pipeline HDD)**

- B. The pipeline will be installed across Meathouse Fork Creek utilizing the Horizontal Directional Drill method. A drill rig will be set up on the east side of WVDOH 18 to drill under HWY 18 and Meathouse Fork. The pipe will be welded together in one pipe string on the west side of Meathouse Fork outside the stream buffers. Once the drill is completed to the right size, the pipeline will be pulled through the hole and connected to the proposed pipeline on both sides. All required ECDs will be installed and maintained prior to beginning the drill and throughout the completion.

**Conventional Road and Stream Bores  
(New Milton Gas Pipeline Stream Bore)**

- C. Roads (for all projects) and streams that are permitted to be bored will be completed using the standard jack and bore procedure. Bore pits will be excavated on both sides of the roadway or stream and shored as necessary. All ECDs will be installed prior to beginning the bore and maintained throughout completion. Upon completion of the bore, the pipeline will be tied together on both ends and the pits backfilled. Restoration will be completed along with the associated mainline pipeline cleanup.

**B. LEWIS TO ADRIAN PIPELINE  
FLOOD PLAIN LANDOWNER INFORMATION**

AFFECTED PARCEL INFORMATION							
COUNTY	DISTRICT	MAP	PARCEL	OWNER	DEED BOOK/PAGE	ADDRESS	CITY, STATE ZIP
DODDRIDGE	8-WEST UNION	19	8	GERALD C. TUNNER & JUANITA L. TURNER	224/187	ROUTE 1 BOX 65	WEST UNION, WV 26456
DODDRIDGE	8-WEST UNION	20	14	MARY FARR SECRIST	184/544	405 CHURCH STREET	WEST UNION, WV 26456
DODDRIDGE	8-WEST UNION	23	2	MARY H. HOLLAND, ESTATE OF MARY HOLLAND C/O JANE HARDIN	286/313	225 WATCHUNG FORK	WESTFIELD, NJ 07090


ADJOINING PARCEL INFORMATION							
COUNTY	DISTRICT	MAP	PARCEL	OWNER	DEED BOOK/PAGE	ADDRESS	CITY, STATE ZIP
DODDRIDGE	8-WEST UNION	15	8	RUTH M. DAVIES PIERCE C/O TOM DAVIES	261/60	1104 GREENMONT CIRCLE	VIENNA, WV 26105
DODDRIDGE	8-WEST UNION	19	8.1	HARVEY STICKLE, JR. ET UX	173/974	ROUTE 1 BOX 66	WEST UNION, WV 26456
DODDRIDGE	8-WEST UNION	19	15	MICHAEL R. BRITTON & ANGELA D. PRATT	WB37/267	ROUTE 2 BOX 316	SALEM, WV 26426
DODDRIDGE	8-WEST UNION	20	11	ALLEN G. BENNETT & DIANE E. BENNETT (SURV) C/O DIANE E. BENNETT	260/85	7305 HILLCHURCH STREET	EAST CANTON, OH 44730
DODDRIDGE	8-WEST UNION	20	15	TIMBERLAND TRUST	236/512	206 ROSEWOOD COURT	VENETIA, PA 15367
DODDRIDGE	8-WEST UNION	20	16	EDWARD C. WERNER & FERN F. WERNER (SURV)	260/52	1 FIRST AMERICAN WAY	WESTLAKE, TX 76262
DODDRIDGE	8-WEST UNION	20	20	ROBERT C. ORNDORFF, JR. & KEVIN ORNDORFF	218/569	244 KAUFMANN ROAD	CHARLESTON, WV 25312
DODDRIDGE	8-WEST UNION	23	1	CHARLES P. HEASTER ET AL	209/188	ROUTE 1 BOX 57	WEST UNION, WV 26456
DODDRIDGE	8-WEST UNION	23	4	MARY H. HOLLAND, ESTATE OF MARY HOLLAND C/O JANE HARDIN	286/313	225 WATCHUNG FORK	WESTFIELD, NJ 07090



FILED

2013 JUL 31 AM 5:45

Stream and Wetland Crossings  
(Bee Lewis to Adrian Waterline)



A. The main objective of any water body crossing is to construct the pipeline in a manner which minimizes erosion and subsequent sedimentation into the water body. When water levels are temporarily high, the crossing will be postponed until water levels subside. Minor and intermediate water bodies will be crossed either utilizing the dry-ditch flume pipe method or dam and pump-around techniques, as directed by the associated permit. Major water bodies will have a site-specific crossing method such as a Horizontal Directional Drill. Equipment bridges (mat bridges) will be installed over minor water bodies and wetlands. Sediment filter devices for trench spoil will be installed prior to commencing trenching activities. The pipeline will normally be installed within a 48 hour window. Water body bottoms will be returned as near as practical to their original contours upon completion of installation. Restoration will follow directly behind and stream banks will be restored to original contours. The main objective of any wetland crossing is to construct the pipeline and restore the original contour of the wetland. For wetland crossings without standing water, normal construction techniques will be used. The right-of-way can be used for access thru the wetland. Wetland crossings with standing water will be constructed as separate construction entities, such that trenching, installation, backfilling and restoration are completed in the minimum number of days necessary. The push-pull or float technique of pipe installation will be utilized. Current base flood elevations at the four proposed stream crossings are listed below. Following pipeline installation, the right-of-way will be restored to pre-construction contours and no permanent structures will be constructed; therefore, there will be no change to the base flood elevations.

- Right Fork Arnold Creek – approximately 915 feet
- Left Fork Arnold Creek – approximately 958 feet
- Unnamed Tributary to Bluestone Creek – approximately 958 feet
- Bluestone Creek – approximately 948 feet

**Horizontal Directional Drill  
(Tom's Fork to Sherwood Pipeline HDD)**

B. The pipeline will be installed across Meathouse Fork Creek utilizing the Horizontal Directional Drill method. A drill rig will be set up on the east side of WVD0H 18 to drill under HWY 18 and Meathouse Fork. The pipe will be welded together in one pipe string on the west side of Meathouse Fork outside the stream buffers. Once the drill is completed to the right size, the pipeline will be pulled through the hole and connected to the proposed pipeline on both sides. All required ECDs will be installed and maintained prior to beginning the drill and throughout the completion. The current base flood elevation at the proposed stream crossing is a maximum of approximately 811 feet. Following construction and since no construction work will take place within the floodplain, there will be not change to the base flood elevation.

Anthony

I need the cover sheet  
and summary signed and  
sealed by engineer.

Check for application  
fees and deposit for expenses.

Cost breakdown for portion  
in floodplain.

~~Name of surface owner  
& address. 07/26~~

Dan Welton  
07/22/2013



Anthony's  
Page  
to keep

07/26

Bee Lewis to Adrian

Bore is going under floodplain  
DATE \_\_\_\_\_

Must obtain permit!

SIGNED \_\_\_\_\_

**SECTION 4: ADDITIONAL INFORMATION REQUIRED (To be completed by Floodplain Administrator/Manager or his/her representative)**

The applicant must submit the documents checked below before the application can be processed.

- A plan showing the location of all existing structures, water bodies, adjacent roads, lot dimensions and proposed development.
- Development plans, drawn to scale, and specifications, including where applicable: details for anchoring structures, storage tanks, proposed elevation of lowest floor, (including basement or crawl space), types of water resistant materials used below the first floor, details of flood proffing of utilities located below the first floor and details of enclosures below the first floor. Also \_\_\_\_\_
- Subdivision or other development plans (If the subdivision or development exceeds 50 lots or 5 acres, whichever is the lesser, the applicant must provide 100-year flood elevations if they are not otherwise available).
- Plans showing the extent of watercourse relocation and/or landform alterations.
- Top of new fill elevation \_\_\_\_\_ Ft. NGVD (MSL).  
For floodproofing structures applicant must attach certification from registered engineer or architect.
- Cover sheet*  
Certification from a registered engineer that the proposed activity in a regulatory floodway will not result in any increase in the height of the 100-year flood. A copy of all data and calculations supporting this finding must also be submitted.
- Manufactured homes located in a floodplain area must have a West Virginia Contractor's License and a Manufactured Home Installation License as required by the Federal Emergency Management Agency (FEMA).

Other:

STILL  
NEED

Deposit & application fee  
~~Cost breakdown for portion in/under flood plain~~  
~~Name & address of surface owner~~  
 received 07/26/13

**SECTION 5: PERMIT DETERMINATION (To be completed by Floodplain Administrator/Manager or his/her representative)**

I have determined that the proposed activity (**type is or is not**) in conformance with provisions of the Floodplain Ordinance adopted by the County Commission of Doddridge County on May 21, 2013. The permit is issued subject to the conditions attached to and made part of this permit.

SIGNED \_\_\_\_\_ DATE \_\_\_\_\_

If the Floodplain Administrator/Manager found that the above was not in conformance with the provisions of the Doddridge County Floodplain Ordinance and/or denied that application, the applicant may complete an appealing process below.

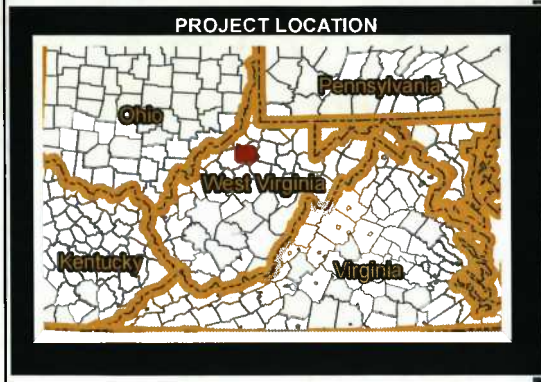
APPEALS: Appealed to the County Commission of Doddridge County?  Yes  No  
 Hearing Date: \_\_\_\_\_  
 County Commission Decision - Approved  Yes  No

CONDITIONS: \_\_\_\_\_  
 \_\_\_\_\_  
 \_\_\_\_\_  
 \_\_\_\_\_

**SECTION 6: AS-BUILT ELEVATIONS (To be submitted by APPLICANT before Certificate of Compliance is issued).**

The following information must be provided for project structures. This section must be completed by a registered professional engineer or a licensed land surveyor (or attach a certification to this application).

**BEE LEWIS TO ADRIAN WATERLINE  
 FEMA FIRMs 54017C0225C,  
 54017C0120C, 54017C0140C & 54017C0115C  
 ANTERO RESOURCES CORPORATION**



**SITE LOCATIONS  
 NAD 83**

Eastern Terminus (UTM Meters)	N=491481.8 m	E=83512.6 m
Western Terminus (UTM Meters)	N=491344.8 m	E=83432.0 m
	LATITUDE	LONGITUDE
Eastern Terminus	39.245413	-80.757157
Western Terminus	39.244670	-80.758731

**NEW MILTON & WEST UNION DISTRICT  
 DODDRIDGE COUNTY, WV  
 LITTLE MUSRINGUM-MIDDLE ISLAND WATERSHED**

**FLOODPLAIN CONDITIONS**

DO SITE CONSTRUCTION ACTIVITIES TAKE PLACE IN FLOODPLAIN:	YES
PERMIT NEEDED FROM COUNTY FLOODPLAIN COORDINATOR:	NO
HEC-RAS STUDY COMPLETED:	N/A
FLOODPLAIN SHOWN ON DRAWINGS:	YES
FIRM MAP NUMBER (S) FOR SITE:	54017C0225C, 54017C0120C, 54017C0115C, 54017C0140C
ACREAGE OF CONSTRUCTION IN FLOODPLAIN:	0.42



- Legend**
- Bee Lewis to Adrian Waterline (0.35 mi)
  - FEMA Floodplain

The information included on this graphic representation has been compiled from a variety of sources and is subject to change without notice. KleinFelder makes no representations or warranties, express or implied, as to accuracy, completeness, timeliness, or rights to the use of such information. This document is not intended for use as a final survey product nor is it designed or intended as a construction design document. The use or misuse of the information contained on this graphic representation is at the sole risk of the user relying on or misusing the information.

Base Map: ESRI Online Map, USGS 7.5' West Union, Oxford, and New Milton Quadrangles



PROJECT NO.	134630
DRAWN:	7/18/2013
DRAWN BY:	A. Leonard
CHECKED BY:	N. Peace
FILE NAME:	BeeLewisAdrianVA_FEMA_Crossing_v1.mxd

**Antero Resources Corporation**  
**Bee Lewis to Adrian Waterline  
 Doddridge County, West Virginia  
 Flood Insurance Rate Map**