

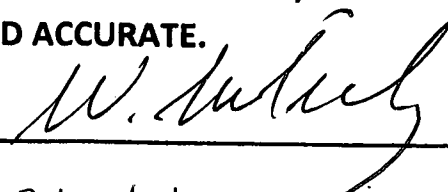
14-136

DODDRIDGE COUNTY FLOODPLAIN DEVELOPMENT PERMIT APPLICATION

SECTION 1: GENERAL PROVISIONS (APPLICANT TO READ AND SIGN)

1. No work may start until a permit is issued.
2. The permit may be revoked if any false statements are made herein.
3. If revoked, all work must cease until permit is re-issued.
4. Development shall not be used or occupied until a Certificate of Compliance is issued.
5. The permit will expire if no work is commenced within six months of issuance.
6. Applicant is hereby informed that other permits may be required to fulfill local, state, and federal requirements.
7. Applicant hereby gives consent to the Floodplain Administrator/Manager or his/her representative to make inspections to verify compliance.
8. **I, THE APPLICANT CERTIFY THAT ALL STATEMENTS HEREIN AND IN ATTACHMENTS TO THIS APPLICATION ARE, TO THE BEST OF MY KNOWLEDGE, TRUE AND ACCURATE.**

APPLICANT'S SIGNATURE _____



DATE 2/17/14

SECTION 2: PROPOSE DEVELOPMENT (TO BE COMPLETED BY APPLICANT).

IF THE APPLICANT IS NOT A NATURAL PERSON, THE NAME, ADDRESS, AND TELEPHONE NUMBER OF A NATURAL PERSON WHO SHALL BE APPOINTED BY THE APPLICANT TO RECEIVE NOTICE PURSUANT TO ANY PROVISION OF THE CURRENT DODDRIDGE COUNTY FLOODPLAIN ORDINANCE.

APPLICANT'S NAME: _____

Ward McNelly

ADDRESS: 1625 17th Street, Denver, CO 80202

TELEPHONE NUMBER: Contact Shauna DeMattee: 303-357-6820

BUILDER'S NAME: Antero Resources Corporation

ADDRESS: 1625 17th Street, Denver, CO 80202

TELEPHONE NUMBER: (303) 357-7310

ENGINEER'S NAME: Navitus Engineering Inc.

ADDRESS: 151 Windy Hill Lane, Winchester, Virginia 22602

TELEPHONE NUMBER: 888-662-4185

PROJECT LOCATION:

NAME OF SURFACE OWNER/OWNERS (IF NOT THE APPLICANT) Lewis P. Bee

ADDRESS OF SURFACE OWNER/OWNERS (IF NOT THE APPLICANT) Address 1: RR 1 Box 240B,
West Union, WV 26456; Address 2: 1212 Sunnyside Rd. West Union, WV 26456

DISTRICT: West Union

DATE/FROM WHOM PROPERTY

PURCHASED: N/A

LAND BOOK DESCRIPTION:

DEED BOOK REFERENCE: Deed Book 37, Pg 150

TAX MAP REFERENCE: Tax Map 19, Parcel 6

EXISTING BUILDINGS/USES OF PROPERTY:

NAME OF AT LEAST ONE ADULT RESIDING IN EACH RESIDENCE LOCATED UPON THE SUBJECT PROPERTY

ADDRESS OF AT LEAST ONE ADULT RESIDING IN EACH RESIDENCE LOCATED UPON THE SUBJECT PROPERTY

To avoid delay in processing the application, please provide enough information to easily identify the project location.

DESCRIPTION OF WORK (CHECK ALL APPLICABLE BOXES)

A. STRUCTURAL DEVELOPMENT

ACTIVITY

STRUCTURAL TYPE

- | | |
|--|---|
| <input type="checkbox"/> New Structure | <input type="checkbox"/> Residential (1 – 4 Family) |
| <input type="checkbox"/> Addition | <input type="checkbox"/> Residential (more than 4 Family) |
| <input type="checkbox"/> Alteration | <input type="checkbox"/> Non-residential (floodproofing) |
| <input type="checkbox"/> Relocation | <input type="checkbox"/> Combined Use (res. & com.) |
| <input type="checkbox"/> Demolition | <input type="checkbox"/> Replacement |
| <input type="checkbox"/> Manufactured/Mobil Home | |

B. OTHER DEVELOPMENT ACTIVITIES:

- Fill Mining Drilling Pipelining
- Grading
- Excavation (except for STRUCTURAL DEVELOPMENT checked above)
- Watercourse Altercation (including dredging and channel modification)
- Drainage Improvements (including culvert work)
- Road, Street, or Bridge Construction
- Subdivision (including new expansion)
- Individual Water or Sewer System
- Other (please specify)
-

C. STANDARD SITE PLAN OR SKETCH

- 1. SUBMIT ALL STANDARD SITE PLANS, IF ANY HAVE BEEN PREPARED.**
- 2. IF STANDARD SITE PLANS HAVE NOT BEEN PREPARED:**
SKETCH ON A SEPARATE 8 ½ X 11 INCH SHEET OF PAPER THE SHAPE AND LOCATION OF THE LOT. SHOW THE LOCATION OF THE INTENDED CONSTRUCTION OR LAND USE INDICATING BUILDING SETBACKS, SIZE & HEIGHT. IDENTIFY EXISTING BUILDINGS, STRUCTURES OR LAND USES ON THE PROPERTY.
- 3. SIGN AND DATE THE SKETCH.**

ACTUAL TOTAL CONSTRUCTION COSTS OF THE COMPLETE DEVELOPMENT IRRESPECTIVE OF WHETHER ALL OR ANY PART OF THE SUBJECT PROPOSED CONSTRUCTION PROJECT IS WITHIN THE FLOODPLAIN \$ ^{N/A - Location is not within} _{-the floodplain}

D. ADJACENT AND/OR AFFECTED LANDOWNERS:

1. NAME AND ADDRESS OF ALL OWNERS OF SURFACE TRACTS ADJACENT TO THE AREA OF THE SURFACE TRACT (UP & DOWN STREAM) UPON WHICH THE PROPOSED ACTIVITY WILL OCCUR AND ALL OTHER SURFACE OWNERS UP & DOWN STREAM) WHO OWN PROPERTY THAT MAY BE AFFECTED BY FLOODING AS IS DEMONSTRATED BY A FLOODPLAIN STUDY OR SURVEY (IF ONE HAS BEEN COMPLETED).

NAME: N/A-No properties sharing an
 ADDRESS: immediate and common boundary
 up or down stream due to the
 location not being in floodplain

NAME: _____
 ADDRESS: _____

NAME: _____
 ADDRESS: _____

NAME: _____
 ADDRESS: _____

1. NAME AND ADDRESS OF AT LEAST ONE ADULT RESIDING IN EACH RESIDENCE LOCATED UPON ANY ADJACENT PROPERTY AT THE TIME THE FLOODPLAIN PERMIT APPLICATION IS FILED AND THE NAME AND ADDRESS OF AT LEAST ONE ADULT RESIDING IN ANY HOME ON ANY PROPERTY THAT MAY BE AFFECTED BY FLOODING AS IS DEMONSTRATED BY A FLOODPLAIN STUDY OR SURVEY.

NAME: N/A
 ADDRESS: _____

NAME: _____
 ADDRESS: _____

NAME: _____
 ADDRESS: _____

NAME: _____
 ADDRESS: _____

E. CONFIRMATION FORM

THE APPLICANT ACKNOWLEDGES, AGREES, AND CONFIRMS THAT HE/IT WILL PAY WITHIN 30 DAYS OF RECEIPT OF INVOICE BY THE COUNTY FOR ALL EXPENSES RELATIVE TO THE PERMIT APPLICATION PROCESS GREATER THAN THE REQUIRED DEPOSIT FOR EXPENSES INCLUDING:

- (A) PERSONAL SERVICE OF PROCESS BY THE DODDRIDGE COUNTY SHERIFF AT THE RATES PERMITTED BY LAW FOR SUCH SERVICE.
- (B) SERVICE BY CERTIFIED MAIL RETURN RECEIPT REQUESTED.
- (C) PUBLICATION.

- (D) COURT REPORTING SERVICES AT ANY HEARINGS REQUESTED BY THE APPLICANT.
- (E) CONSULTANTS AND/OR HEARING EXPERTS UTILIZED BY DODDRIDGE COUNTY FLOODPLAIN ADMINISTRATOR/MANAGER OR FLOODPLAIN APPEALS BOARD FOR REVIEW OF MATERIALS AND/OR TESTIMONY REGARDING THE EFFICACY OF GRANTING OR DENYING THE APPLICANT'S FLOODPLAIN PERMIT.

NAME (PRINT): WARD MCNEILLY
 SIGNATURE: *W. McNeilly* DATE: 2/17/14

After completing SECTION 2, APPLICANT should submit form to Floodplain Administrator/Manager or his/her representative for review.

SECTION 3: FLOODPLAIN DETERMINATION (to be completed by Floodplain Administrator/Manager or his/her representative)

THE PROPOSED DEVELOPMENT:

THE PROPOSED DEVELOPMENT IS LOCATED ON:

FIRM Panel: _____
 Dated: _____

Is **NOT** located in a Specific Flood Hazard Area (Notify applicant that the application review is complete and **NO FLOODPLAIN DEVELOPMENT PERMIT IS REQUIRED**).

Is located in Special Flood Hazard Area.
 FIRM zone designation _____
 100-Year flood elevation is: _____ NGVD (MSL)

Unavailable

The proposed development is located in a floodway.
 FBFM Panel No. _____ Dated _____

See section 4 for additional instructions.

SIGNED Ralph Dander

DATE 3-7-14

SECTION 4: ADDITIONAL INFORMATION REQUIRED (To be completed by Floodplain Administrator/Manager or his/her representative)

The applicant must submit the documents checked below before the application can be processed.

- A plan showing the location of all existing structures, water bodies, adjacent roads, lot dimensions and proposed development.
- Development plans, drawn to scale, and specifications, including where applicable: details for anchoring structures, storage tanks, proposed elevation of lowest floor, (including basement or crawl space), types of water resistant materials used below the first floor, details of flood proffing of utilities located below the first floor and details of enclosures below the first floor. Also _____
- Subdivision or other development plans (If the subdivision or development exceeds 50 lots or 5 acres, whichever is the lesser, the applicant must provide 100-year flood elevations if they are not otherwise available).
- Plans showing the extent of watercourse relocation and/or landform alterations.
- Top of new fill elevation _____ Ft. NGVD (MSL).
For floodproofing structures applicant must attach certification from registered engineer or architect.
- Certification from a registered engineer that the proposed activity in a regulatory floodway will not result in any increase in the height of the 100-year flood. A copy of all data and calculations supporting this finding must also be submitted.
- Manufactured homes located in a floodplain area must have a West Virginia Contractor's License and a Manufactured Home Installation License as required by the Federal Emergency Management Agency (FEMA).

Other:

SECTION 5: PERMIT DETERMINATION (To be completed by Floodplain Administrator/Manager or his/her representative)

I have determined that the proposed activity (**type is or is not**) in conformance with provisions of the Floodplain Ordinance adopted by the County Commission of Doddridge County on May 21, 2013. The permit is issued subject to the conditions attached to and made part of this permit.

SIGNED _____ DATE _____

If the Floodplain Administrator/Manager found that the above was not in conformance with the provisions of the Doddridge County Floodplain Ordinance and/or denied that application, the applicant may complete an appealing process below.

APPEALS: Appealed to the County Commission of Doddridge County? Yes No
Hearing Date: _____
County Commission Decision - Approved Yes No

CONDITIONS: _____

SECTION 6: AS-BUILT ELEVATIONS (To be submitted by APPLICANT before Certificate of Compliance is issued).

The following information must be provided for project structures. This section must be completed by a registered professional engineer or a licensed land surveyor (or attach a certification to this application).

COMPLETE 1 OR 2 BELOW:

- 1 Actual (As-Built) Elevation of the top of the lowest floor (including basement or crawl space is _____ FT. NGVD (MSL)
- 2 Actual (As Built) elevation of floodproofing is _____ FT. NGVD (MSL)

Note: Any work performed prior to submittal of the above information is at risk of the applicant.

SECTION 7: COMPLIANCE ACTION (To be completed by the Floodplain Administrator/Manager or his/her representative).

The Floodplain Administrator/Manager or his/her representative will complete this section as applicable based on inspection of the project to ensure compliance with the Doddridge County Floodplain Ordinance.

INSPECTIONS:

DATE: _____ BY: _____
DEFICIENCIES ? Y/N

COMMENTS

SECTION 8: CERTIFICATE OF COMPLIANCE (To be completed by Floodplain Administrator/Manager or his/her representative).

Certificate of Compliance issued: DATE: _____ BY: _____

**CERTIFICATE OF COMPLIANCE
FOR DEVELOPMENT IN SPECIAL FLOOD HAZARD AREA
(OWNER MUST RETAIN)**

PERMIT NUMBER: _____

PERMIT DATE: _____

PURPOSE –

CONSTRUCTION LOCATION: _____

OWNER'S ADDRESS: _____

**THE FOLLOWING MUST BE COMPLETED BY THE FLOODPLAIN
ADMINISTRATOR/MANAGER OR HIS/HER AGENT.**

**COMPLIANCE IS HEREBY CERTIFIED WITH THE REQUIREMENT OF THE
FLOODPLAIN ORDINANCE ADOPTED BY THE COUNTY COMMISSION OF
DODDRIDGE COUNTY ON MAY 21, 2013.**

SIGNED _____ **DATE** _____

WV Flood Map

Bee Lewis Pad

Center of Pad:
80.823056 W,
39.255044 N



This map is not the official regulatory FIRM or DFIRM. Its purpose is to assist with determining potential flood risk for the selected location.

Map Created on 1/20/2014



Location of the mouse click



Flood Hazard Zone
(1% annual chance floodplain)

User Notes:

Disclaimer:

The online map is for use in administering the National Flood Insurance Program. It does not necessarily identify all areas subject to flooding, particularly from local drainage sources of small size. To obtain more detailed information in areas where Base Flood Elevations have been determined, users are encouraged to consult the latest Flood Profile data contained in the official flood insurance study. These studies are available online at www.msc.fema.gov.

WV Flood Tool is supported by FEMA, WV NFIP Office, and WV GIS Technical Center
(<http://www.MapWV.gov/flood>)

Flood Hazard Area: Selected site is NOT WITHIN any identified flood hazard area. Unmapped flood hazard areas may be present.

Elevation: About 1004 feet

Location (long, lat): 80.823056 W, 39.255044 N

Location (UTM 17N): (515267, 4345095)

FEMA Issued Flood Map: 54017C0115C

Contacts: Doddridge County

CRS Information: No CRS information available

Parcel Number:

BEE LEWIS WELL PAD SITE DESIGN & CONSTRUCTION PLAN, EROSION & SEDIMENT CONTROL PLANS

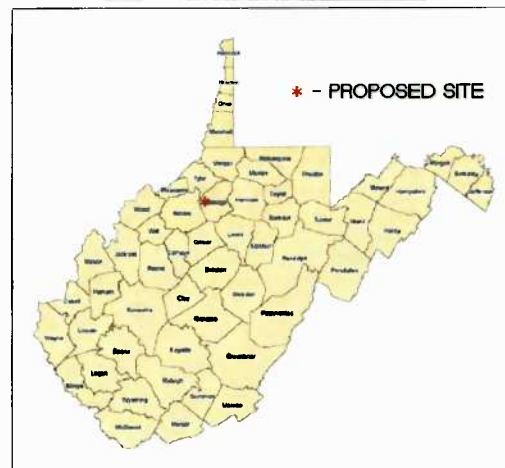
WEST UNION DISTRICT, DODDRIDGE COUNTY, WEST VIRGINIA
MIDDLE RUN WATERSHED OF ARNOLD'S CREEK

USGS 7.5 WEST UNION & OXFORD QUAD MAPS

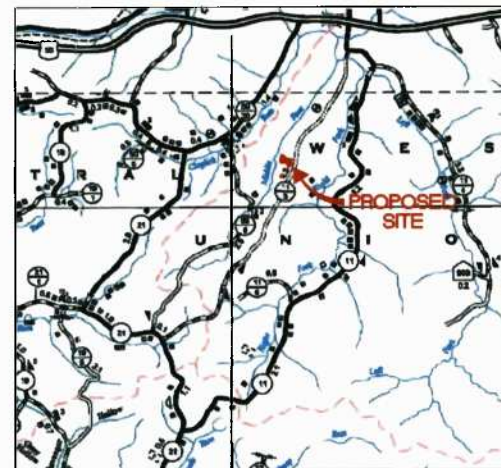


2000 0 2000
SCALE: 1" = 2000'

WEST VIRGINIA COUNTY MAP



WVDOH COUNTY ROAD MAP



5000 0 5000
SCALE: 1" = 5000'

MISS Utility of West Virginia
1-800-245-4848
West Virginia State Law
(Section XIV: Chapter 24-C)
Requires that you call two
business days before you dig in
the state of West Virginia.
IT'S THE LAW!!

LOCATION COORDINATES

ACCESS ROAD ENTRANCE
LATITUDE: 39.254168 LONGITUDE: -80.821574 (NAD 83)
N 4344997.69 E 515394.82 (UTM ZONE 17 METERS)

CENTER OF WELLS
LATITUDE: 39.254955 LONGITUDE: -80.822860 (NAD 83)
N 4345084.82 E 515283.67 (UTM ZONE 17 METERS)

CENTROID OF WELL PAD
LATITUDE: 39.255044 LONGITUDE: -80.823056 (NAD 83)
N 4345094.66 E 515266.71 (UTM ZONE 17 METERS)

GENERAL DESCRIPTION

THE ACCESS ROAD(S) AND GAS WELL DRILLING PAD ARE BEING CONSTRUCTED TO AID IN THE DEVELOPMENT OF INDIVIDUAL MARCELLUS SHALE GAS WELLS.

FLOODPLAIN NOTE

THE PROPOSED SITE IS LOCATED IN FLOODPLAIN ZONE "X" PER FEMA MAP NUMBER #54017C0115C.

MISS UTILITY STATEMENT

ANTERO RESOURCES APPALACHIAN CORPORATION WILL NOTIFY MISS UTILITY OF WEST VIRGINIA FOR THE LOCATING OF UTILITIES PRIOR TO THIS PROJECT DESIGN. TICKET #1305610782. IN ADDITION, MISS UTILITY WILL BE CONTACTED PRIOR TO START OF THE PROJECT.

ENTRANCE PERMIT

ANTERO RESOURCES APPALACHIAN CORPORATION WILL OBTAIN AN ENCROACHMENT PERMIT (FORM MM-109) FROM THE WEST VIRGINIA DEPARTMENT OF TRANSPORTATION DIVISION OF HIGHWAYS, PRIOR TO COMMENCEMENT OF CONSTRUCTION ACTIVITIES.

ENVIRONMENTAL NOTES

WETLAND DELINEATIONS WERE PERFORMED IN JUNE 2012 BY GAI CONSULTANTS TO REVIEW THE SITE FOR WATERS AND WETLANDS THAT ARE MOST LIKELY WITHIN THE REGULATORY PURVIEW OF THE U.S. ARMY CORPS OF ENGINEERS (USACE) AND/OR THE WEST VIRGINIA DEPARTMENT OF ENVIRONMENTAL PROTECTION (WVDEP). THE JULY 06, 2012 RESOURCE LOCATION MAP WAS PREPARED BY GAI CONSULTANTS AND SUMMARIZES THE RESULTS OF THE FIELD DELINEATION. THE MAP DOES NOT, IN ANY WAY, REPRESENT A JURISDICTIONAL DETERMINATION OF THE LANDWARD LIMITS OF WATERS AND WETLANDS WHICH MAY BE REGULATED BY THE USACE OR THE WVDEP.

NO IDENTIFIED WETLANDS OR STREAMS ARE BEING IMPACTED.

PROJECT CONTACTS

OPERATOR:

ANTERO RESOURCES APPALACHIAN CORPORATION
981 EAST WASHINGTON AVENUE
ELLENBORO, WV 26346
PHONE: (304) 869-3405
FAX: (304) 869-3408

ELI WAGONER - ENVIRONMENTAL ENGINEER

OFFICE: (304) 822-3842, EXT. 311 CELL: (304) 476-9770

JOHN KAWCAK - OPERATIONS SUPERINTENDENT

CELL: (817) 368-1553

AARON KUNZLER - CONSTRUCTION SUPERVISOR

CELL: (405) 227-8344

ANTHONY SMITH - FIELD ENGINEER

OFFICE: (304) 869-3405 CELL: (304) 873-6196

DAVID PATSY - LAND AGENT

CELL: (304) 476-8090

ENGINEER/SURVEYOR:

NAVITUS ENGINEERING, INC.
CYRUS S. KUMP, PE - PROJECT MANAGER/ENGINEER
OFFICE: (888) 682-4185 CELL: (540) 886-8747

ENVIRONMENTAL:

GAI CONSULTANTS, INC.
JASON A. COOK - SENIOR ENVIRONMENTAL SPECIALIST
OFFICE: (304) 926-8100 CELL: (303) 709-3306

RESTRICTIONS NOTES:

1. THERE ARE NO PERENNIAL STREAMS, WETLANDS, LAKES, PONDS, OR RESERVOIRS WITHIN 100 FEET OF THE PAD AND LOD.
2. THERE IS NO NATURALLY PRODUCING TROUT STREAMS WITHIN 300 FEET OF THE PAD AND LOD.
3. THERE ARE NO GROUNDWATER INTAKE OR PUBLIC WATER SUPPLY FACILITIES WITHIN 1000 FEET OF THE PAD AND LOD.
4. THERE ARE NO EXISTING WATER WELLS OR DEVELOPED SPRINGS WITHIN 250 FEET OF THE WELL(S) BEING DRILLED.
5. THERE ARE NO OCCUPIED DWELLING STRUCTURES WITHIN 825 FEET OF THE CENTER OF THE PAD.
6. THERE ARE NO AGRICULTURAL BUILDINGS LARGER THAN 2,500 SQUARE FEET WITHIN 825 FEET OF THE CENTER OF THE PAD.

WEST VIRGINIA STATE PLANE COORDINATE SYSTEM
NORTH ZONE, NAD83
ELEVATION BASED ON NAVD88
ESTABLISHED BY SURVEY GRADE GPS & OPUS
POST-PROCESSING

SHEET INDEX

- 1 - COVER SHEET
- 2 - CONSTRUCTION AND E&S CONTROL NOTES
- 3 - MATERIAL QUANTITIES
- 4 - EXISTING CONDITIONS
- 5 - OVERALL PLAN & VOLUMES
- 6 - ACCESS ROAD & WELL PAD PLAN
- 7 - ACCESS ROAD PROFILES & ACCESS ROAD SECTIONS
- 8 - WELL PAD SECTIONS
- 9-12 - CONSTRUCTION DETAILS
- 13 - RECLAMATION PLAN

Limits Of Disturbance Area (ac)	
Total Site	
Road A (182')	0.37
Road B (221')	0.43
Drilling Pad	4.92
Staging Area	0.68
Excess/Topsoil Material Stockpiles	1.86
Total Affected Area	8.26
Total Wooded Acres Disturbed	7.39
Impacts to Key Oil Company (TM 18-13)	
Excess/Topsoil Material Stockpiles	0.04
Total Affected Area	0.04
Total Wooded Acres Disturbed	0.02
Impacts to Key Oil Company (TM 19-7)	
Staging Area	0.06
Excess/Topsoil Material Stockpiles	1.05
Total Affected Area	1.11
Total Wooded Acres Disturbed	0.30
Impacts to Lewis P. Bee (TM 19-8)	
Road A (182')	0.37
Road B (221')	0.43
Drilling Pad	4.92
Staging Area	0.62
Excess/Topsoil Material Stockpiles	0.81
Total Affected Area	7.15
Total Wooded Acres Disturbed	7.07

Proposed Well Name	WV North NAD 27	WV North NAD 83	UTM (METERS) Zone 17	NAD 83 Lat & Long
Vonda	N 277703.43	N 277738.4015	N 4345086.26	LAT 39-15-17.8863
Unit 2H	E 1625342.18	E 1593900.9774	E 515279.34	LONG -80-49-22.4767
Livingston Unit 1H	N 277700.11	N 277735.0871	N 4345085.30	LAT 39-15-17.8549
Livingston Unit 2H	E 1625351.59	E 1593910.4121	E 515282.22	LONG -80-49-22.3582
Squirrel Unit 2H	N 277696.80	N 277731.7726	N 4345084.34	LAT 39-15-17.8235
Squirrel Unit 1H	E 1625361.03	E 1593919.8469	E 515285.12	LONG -80-49-22.2358
Squirrel Unit 2H	N 277693.48	N 277728.4581	N 4345083.38	LAT 39-15-17.7821
Squirrel Unit 1H	E 1625370.48	E 1593929.2818	E 515288.01	LONG -80-49-22.1151

Engineering
Survey
Environmental
GIS

NAVITUS
ENGINEERING INC.



151 Wandy Hill Lane
Winchester, Virginia 22602
Telephone: (540) 464-1163
www.navituseng.com

REVISION
DATE
REVISED PER BY DEP COMMENTS

06/28/2013

DATE

REVISION

REVISED PER BY DEP COMMENTS

06/28/2013

DATE

REVISION

REVISED PER BY DEP COMMENTS

06/28/2013

DATE

REVISION

REVISED PER BY DEP COMMENTS

06/28/2013

DATE

REVISION

REVISED PER BY DEP COMMENTS

06/28/2013

DATE

REVISION

REVISED PER BY DEP COMMENTS

06/28/2013

DATE

REVISION

REVISED PER BY DEP COMMENTS

06/28/2013

DATE

REVISION

REVISED PER BY DEP COMMENTS

06/28/2013

DATE

REVISION

REVISED PER BY DEP COMMENTS

06/28/2013

DATE

REVISION

REVISED PER BY DEP COMMENTS

06/28/2013

DATE

REVISION

REVISED PER BY DEP COMMENTS

06/28/2013

DATE

REVISION

REVISED PER BY DEP COMMENTS

06/28/2013

DATE

REVISION

REVISED PER BY DEP COMMENTS

06/28/2013

DATE

REVISION

REVISED PER BY DEP COMMENTS

06/28/2013

DATE

REVISION

REVISED PER BY DEP COMMENTS

06/28/2013

DATE

REVISION

REVISED PER BY DEP COMMENTS

06/28/2013

DATE

REVISION

REVISED PER BY DEP COMMENTS

06/28/2013

DATE

REVISION

REVISED PER BY DEP COMMENTS

06/28/2013

DATE

REVISION

REVISED PER BY DEP COMMENTS

06/28/2013

DATE

REVISION

REVISED PER BY DEP COMMENTS

06/28/2013

DATE

REVISION

REVISED PER BY DEP COMMENTS

06/28/2013

DATE

REVISION

REVISED PER BY DEP COMMENTS

06/28/2013

DATE

REVISION

REVISED PER BY DEP COMMENTS

06/28/2013

DATE

REVISION

REVISED PER BY DEP COMMENTS

06/28/2013

DATE

REVISION

REVISED PER BY DEP COMMENTS

06/28/2013

DATE

REVISION

REVISED PER BY DEP COMMENTS

06/28/2013

DATE

REVISION

REVISED PER BY DEP COMMENTS

06/28/2013

DATE

REVISION

REVISED PER BY DEP COMMENTS

06/28/2013

DATE

REVISION

REVISED PER BY DEP COMMENTS

06/28/2013

DATE

REVISION

REVISED PER BY DEP COMMENTS

06/28/2013

DATE

REVISION

REVISED PER BY DEP COMMENTS

06/28/2013

DATE

REVISION

REVISED PER BY DEP COMMENTS

06/28/2013

DATE

REVISION

REVISED PER BY DEP COMMENTS

06/28/2013

DATE

REVISION

REVISED PER BY DEP COMMENTS

06/28/2013

DATE

REVISION

REVISED PER BY DEP COMMENTS

06/28/2013

DATE

REVISION

REVISED PER BY DEP COMMENTS

06/28/2013

DATE

REVISION

REVISED PER BY DEP COMMENTS

06/28/2013

DATE

REVISION

REVISED PER BY DEP COMMENTS

06/28/2013

DATE

REVISION

REVISED PER BY DEP COMMENTS

06/28/2013

DATE

REVISION

REVISED PER BY DEP COMMENTS

06/28/2013

DATE

REVISION