

14-155

DODDRIDGE COUNTY FLOODPLAIN DEVELOPMENT PERMIT APPLICATION

SECTION 1: GENERAL PROVISIONS (APPLICANT TO READ AND SIGN)

1. No work may start until a permit is issued.
2. The permit may be revoked if any false statements are made herein.
3. If revoked, all work must cease until permit is re-issued.
4. Development shall not be used or occupied until a Certificate of Compliance is issued.
5. The permit will expire if no work is commenced within six months of issuance.
6. Applicant is hereby informed that other permits may be required to fulfill local, state, and federal requirements.
7. Applicant hereby gives consent to the Floodplain Administrator/Manager or his/her representative to make inspections to verify compliance.
8. **I, THE APPLICANT CERTIFY THAT ALL STATEMENTS HEREIN AND IN ATTACHMENTS TO THIS APPLICATION ARE, TO THE BEST OF MY KNOWLEDGE, TRUE AND ACCURATE.**

APPLICANT'S SIGNATURE



DATE

2-17-14

SECTION 2: PROPOSE DEVELOPMENT (TO BE COMPLETED BY APPLICANT).

IF THE APPLICANT IS NOT A NATURAL PERSON, THE NAME, ADDRESS, AND TELEPHONE NUMBER OF A NATURAL PERSON WHO SHALL BE APPOINTED BY THE APPLICANT TO RECEIVE NOTICE PURSUANT TO ANY PROVISION OF THE CURRENT DODDRIDGE COUNTY FLOODPLAIN ORDINANCE.

APPLICANT'S NAME: Antero Resources Corporation

ADDRESS: 1625 17th Street, Denver, CO 80202

TELEPHONE NUMBER: Contact Shauna DeMattee: 303-357-6820

BUILDER'S NAME: Antero Resources Corporation
ADDRESS: 1625 17th Street, Denver, CO 80202
TELEPHONE NUMBER: (303) 357-7310

ENGINEER'S NAME: Kelly Surveying
ADDRESS: PO Box 254, Dailey WV 26259
TELEPHONE NUMBER: 304-338-6985

PROJECT LOCATION:

NAME OF SURFACE OWNER/OWNERS (IF NOT THE APPLICANT) Dennis H. & Mellie M. Powell

ADDRESS OF SURFACE OWNER/OWNERS (IF NOT THE APPLICANT)
304 Stuart St., West Union WV 26456

DISTRICT: Grant

DATE/FROM WHOM PROPERTY

PURCHASED: N/A

LAND BOOK DESCRIPTION:

DEED BOOK REFERENCE:

TAX MAP REFERENCE: Tax Map 19, Parcel 31

EXISTING BUILDINGS/USES OF PROPERTY:

NAME OF AT LEAST ONE ADULT RESIDING IN EACH RESIDENCE LOCATED UPON THE SUBJECT PROPERTY

ADDRESS OF AT LEAST ONE ADULT RESIDING IN EACH RESIDENCE LOCATED UPON THE SUBJECT PROPERTY

To avoid delay in processing the application, please provide enough information to easily identify the project location.

DESCRIPTION OF WORK (CHECK ALL APPLICABLE BOXES)

A. STRUCTURAL DEVELOPMENT

ACTIVITY

STRUCTURAL TYPE

- | | |
|--|---|
| <input type="checkbox"/> New Structure | <input type="checkbox"/> Residential (1 – 4 Family) |
| <input type="checkbox"/> Addition | <input type="checkbox"/> Residential (more than 4 Family) |
| <input type="checkbox"/> Alteration | <input type="checkbox"/> Non-residential (floodproofing) |
| <input type="checkbox"/> Relocation | <input type="checkbox"/> Combined Use (res. & com.) |
| <input type="checkbox"/> Demolition | <input type="checkbox"/> Replacement |
| <input type="checkbox"/> Manufactured/Mobil Home | |

B. OTHER DEVELOPMENT ACTIVITIES:

- Fill Mining Drilling Pipelining
- Grading
- Excavation (except for STRUCTURAL DEVELOPMENT checked above)
- Watercourse Altercation (including dredging and channel modification)
- Drainage Improvements (including culvert work)
- Road, Street, or Bridge Construction
- Subdivision (including new expansion)
- Individual Water or Sewer System
- Other (please specify)
-

C. STANDARD SITE PLAN OR SKETCH

- 1. SUBMIT ALL STANDARD SITE PLANS, IF ANY HAVE BEEN PREPARED.**
- 2. IF STANDARD SITE PLANS HAVE NOT BEEN PREPARED:**
SKETCH ON A SEPARATE 8 ½ X 11 INCH SHEET OF PAPER THE SHAPE AND LOCATION OF THE LOT. SHOW THE LOCATION OF THE INTENDED CONSTRUCTION OR LAND USE INDICATING BUILDING SETBACKS, SIZE & HEIGHT. IDENTIFY EXISTING BUILDINGS, STRUCTURES OR LAND USES ON THE PROPERTY.
- 3. SIGN AND DATE THE SKETCH.**

ACTUAL TOTAL CONSTRUCTION COSTS OF THE COMPLETE DEVELOPMENT IRRESPECTIVE OF WHETHER ALL OR ANY PART OF THE SUBJECT PROPOSED CONSTRUCTION PROJECT IS WITHIN THE FLOODPLAIN \$ ^{N/A - Location is not within} _{-the floodplain}

D. ADJACENT AND/OR AFFECTED LANDOWNERS:

1. NAME AND ADDRESS OF ALL OWNERS OF SURFACE TRACTS ADJACENT TO THE AREA OF THE SURFACE TRACT (UP & DOWN STREAM) UPON WHICH THE PROPOSED ACTIVITY WILL OCCUR AND ALL OTHER SURFACE OWNERS UP & DOWN STREAM) WHO OWN PROPERTY THAT MAY BE AFFECTED BY FLOODING AS IS DEMONSTRATED BY A FLOODPLAIN STUDY OR SURVEY (IF ONE HAS BEEN COMPLETED).

NAME: N/A-No properties sharing an immediate and common boundary
ADDRESS: up or down stream due to the location not being in floodplain

NAME: _____
ADDRESS: _____

NAME: _____
ADDRESS: _____

NAME: _____
ADDRESS: _____

1. NAME AND ADDRESS OF AT LEAST ONE ADULT RESIDING IN EACH RESIDENCE LOCATED UPON ANY ADJACENT PROPERTY AT THE TIME THE FLOODPLAIN PERMIT APPLICATION IS FILED AND THE NAME AND ADDRESS OF AT LEAST ONE ADULT RESIDING IN ANY HOME ON ANY PROPERTY THAT MAY BE AFFECTED BY FLOODING AS IS DEMONSTRATED BY A FLOODPLAIN STUDY OR SURVEY.

NAME: N/A
ADDRESS: _____

NAME: _____
ADDRESS: _____

NAME: _____
ADDRESS: _____

NAME: _____
ADDRESS: _____

E. CONFIRMATION FORM

THE APPLICANT ACKNOWLEDGES, AGREES, AND CONFIRMS THAT HE/IT WILL PAY WITHIN 30 DAYS OF RECEIPT OF INVOICE BY THE COUNTY FOR ALL EXPENSES RELATIVE TO THE PERMIT APPLICATION PROCESS GREATER THAN THE REQUIRED DEPOSIT FOR EXPENSES INCLUDING:

- (A) PERSONAL SERVICE OF PROCESS BY THE DODDRIDGE COUNTY SHERIFF AT THE RATES PERMITTED BY LAW FOR SUCH SERVICE.
- (B) SERVICE BY CERTIFIED MAIL RETURN RECEIPT REQUESTED.
- (C) PUBLICATION.

- (D) COURT REPORTING SERVICES AT ANY HEARINGS REQUESTED BY THE APPLICANT.
- (E) CONSULTANTS AND/OR HEARING EXPERTS UTILIZED BY DODDRIDGE COUNTY FLOODPLAIN ADMINISTRATOR/MANAGER OR FLOODPLAIN APPEALS BOARD FOR REVIEW OF MATERIALS AND/OR TESTIMONY REGARDING THE EFFICACY OF GRANTING OR DENYING THE APPLICANT'S FLOODPLAIN PERMIT.

NAME (PRINT): Randy Kloberdanz

SIGNATURE:  DATE: 2-17-14

After completing SECTION 2, APPLICANT should submit form to Floodplain Administrator/Manager or his/her representative for review.

SECTION 3: FLOODPLAIN DETERMINATION (to be completed by Floodplain Administrator/Manager or his/her representative)

THE PROPOSED DEVELOPMENT:

THE PROPOSED DEVELOPMENT IS LOCATED ON:

FIRM Panel: _____

Dated: _____

Is **NOT** located in a Specific Flood Hazard Area (Notify applicant that the application review is complete and **NO FLOODPLAIN DEVELOPMENT PERMIT IS REQUIRED**).

Is located in Special Flood Hazard Area.
 FIRM zone designation _____
 100-Year flood elevation is: _____ NGVD (MSL)

Unavailable

The proposed development is located in a floodway.
 FBFM Panel No. _____ Dated _____

See section 4 for additional instructions.

SIGNED Ralph Danks

DATE 3-10-14

SECTION 4: ADDITIONAL INFORMATION REQUIRED (To be completed by Floodplain Administrator/Manager or his/her representative)

The applicant must submit the documents checked below before the application can be processed.

- A plan showing the location of all existing structures, water bodies, adjacent roads, lot dimensions and proposed development.
- Development plans, drawn to scale, and specifications, including where applicable: details for anchoring structures, storage tanks, proposed elevation of lowest floor, (including basement or crawl space), types of water resistant materials used below the first floor, details of flood proffing of utilities located below the first floor and details of enclosures below the first floor. Also _____

- Subdivision or other development plans (If the subdivision or development exceeds 50 lots or 5 acres, whichever is the lesser, the applicant must provide 100-year flood elevations if they are not otherwise available).
- Plans showing the extent of watercourse relocation and/or landform alterations.
- Top of new fill elevation _____ Ft. NGVD (MSL).
For floodproofing structures applicant must attach certification from registered engineer or architect.
- Certification from a registered engineer that the proposed activity in a regulatory floodway will not result in any increase in the height of the 100-year flood. A copy of all data and calculations supporting this finding must also be submitted.
- Manufactured homes located in a floodplain area must have a West Virginia Contractor's License and a Manufactured Home Installation License as required by the Federal Emergency Management Agency (FEMA).

Other:

SECTION 5: PERMIT DETERMINATION (To be completed by Floodplain Administrator/Manager or his/her representative)

I have determined that the proposed activity (type is or is not) in conformance with provisions of the Floodplain Ordinance adopted by the County Commission of Doddridge County on May 21, 2013. The permit is issued subject to the conditions attached to and made part of this permit.

SIGNED _____ DATE _____

If the Floodplain Administrator/Manager found that the above was not in conformance with the provisions of the Doddridge County Floodplain Ordinance and/or denied that application, the applicant may complete an appealing process below.

APPEALS: Appealed to the County Commission of Doddridge County? Yes No
Hearing Date: _____
County Commission Decision - Approved Yes No

CONDITIONS: _____

SECTION 6: AS-BUILT ELEVATIONS (To be submitted by APPLICANT before Certificate of Compliance is issued).

The following information must be provided for project structures. This section must be completed by a registered professional engineer or a licensed land surveyor (or attach a certification to this application).

COMPLETE 1 OR 2 BELOW:

- 1 Actual (As-Built) Elevation of the top of the lowest floor (including basement or crawl space is _____ FT. NGVD (MSL)
- 2 Actual (As Built) elevation of floodproofing is _____ FT. NGVD (MSL)

Note: Any work performed prior to submittal of the above information is at risk of the applicant.

SECTION 7: COMPLIANCE ACTION (To be completed by the Floodplain Administrator/Manager or his/her representative).

The Floodplain Administrator/Manager or his/her representative will complete this section as applicable based on inspection of the project to ensure compliance with the Doddridge County Floodplain Ordinance.

INSPECTIONS:

DATE: _____ BY: _____
DEFICIENCIES ? Y/N

COMMENTS _____

SECTION 8: CERTIFICATE OF COMPLIANCE (To be completed by Floodplain Administrator/Manager or his/her representative).

Certificate of Compliance issued: DATE: _____ BY: _____

**CERTIFICATE OF COMPLIANCE
FOR DEVELOPMENT IN SPECIAL FLOOD HAZARD AREA
(OWNER MUST RETAIN)**

PERMIT NUMBER: _____

PERMIT DATE: _____

PURPOSE –

CONSTRUCTION LOCATION: _____

OWNER'S ADDRESS: _____

**THE FOLLOWING MUST BE COMPLETED BY THE FLOODPLAIN
ADMINISTRATOR/MANAGER OR HIS/HER AGENT.**

**COMPLIANCE IS HEREBY CERTIFIED WITH THE REQUIREMENT OF THE
FLOODPLAIN ORDINANCE ADOPTED BY THE COUNTY COMMISSION OF
DODDRIDGE COUNTY ON MAY 21, 2013.**

SIGNED _____ **DATE** _____

WV Flood Map

Powell Pad

Center of Pad:
80.690922 W,
39.276222 N



This map is not the official regulatory FIRM or DFIRM. Its purpose is to assist with determining potential flood risk for the selected location.

Map Created on 1/17/2014



Location of the mouse click



Flood Hazard Zone
(1% annual chance floodplain)

User Notes:

Disclaimer:

The online map is for use in administering the National Flood Insurance Program. It does not necessarily identify all areas subject to flooding, particularly from local drainage sources of small size. To obtain more detailed information in areas where Base Flood Elevations have been determined, users are encouraged to consult the latest Flood Profile data contained in the official flood insurance study. These studies are available online at www.msc.fema.gov.

WV Flood Tool is supported by FEMA, WV NFIP Office, and WV GIS Technical Center
(<http://www.MapWV.gov/flood>)

Flood Hazard Area: Selected site is NOT WITHIN any identified flood hazard area. Unmapped flood hazard areas may be present.

Elevation: About 882 feet

Location (long, lat): 80.690922 W, 39.276222 N

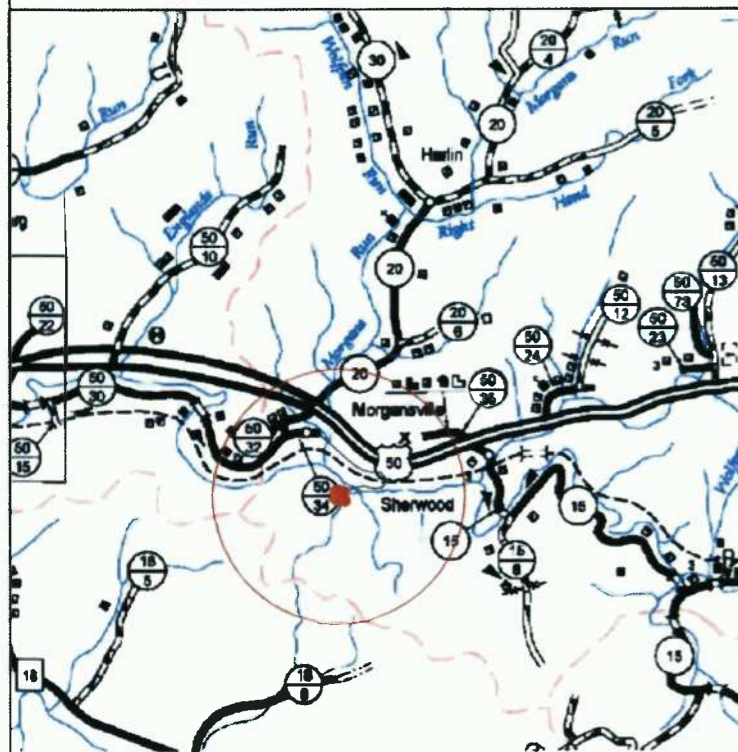
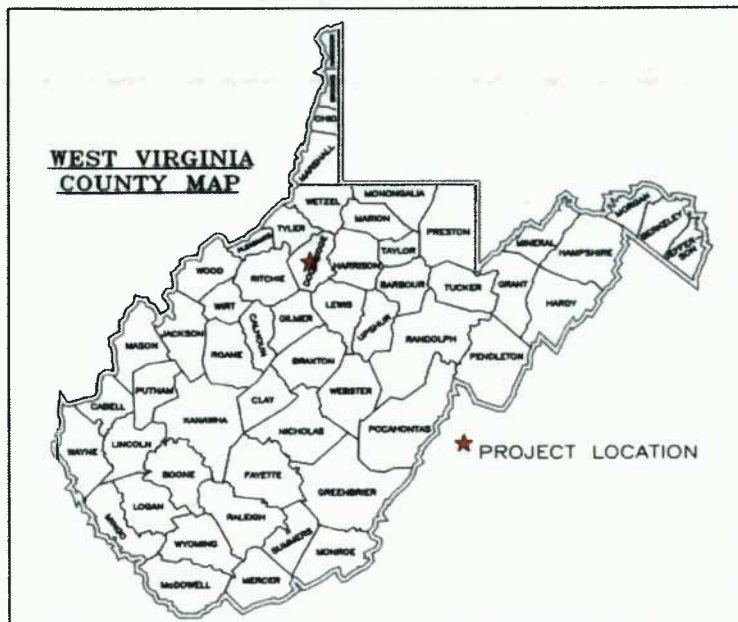
Location (UTM 17N): (526659, 4347476)

FEMA Issued Flood Map: 54017C0140C

Contacts: Doddridge County

CRS Information: No CRS information available

Parcel Number:



Location Map
Scale: 1" = 1 Mile
USGS 7.5' Quadrangle: Smithburg
Watershed: Buckeye Creek

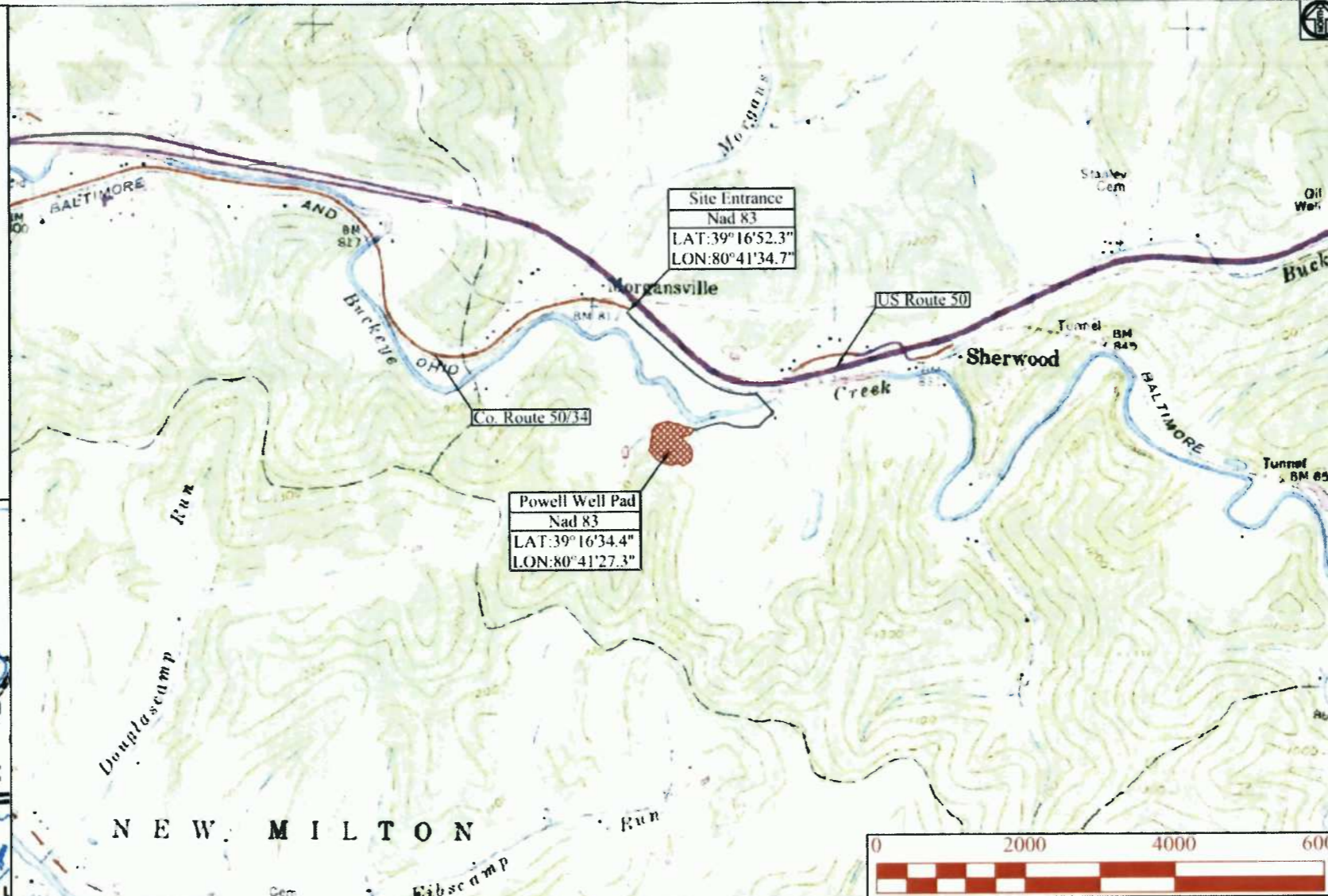
MISS UTILITY OF
WEST VIRGINIA
1-800-245-4848
West Virginia State Law
(Section XIV Chapter 24-C requires
that you call two business days
before
you dig in the state of West Virginia.
IT'S THE LAW



Know what's below.
Call before you dig.


Kelly Surveying
P.O. Box 254
Dunbar, WV 26039
(304) 338-6985

District: Grant
County: Doddridge
State: West Virginia



Site Entrance
Nad 83
LAT: 39°16'52.3"
LON: 80°41'34.7"

Powell Well Pad
Nad 83
LAT: 39°16'34.4"
LON: 80°41'27.3"



Powell Well Pad Site As-Built Construction Plan and Erosion and Sediment Control Plan Doddridge County Grant District Latitude 39°16'34.4" Longitude 80°41'27.3"


Project Site	Sheet 1 of 14	
Powell Well Pad Site As-Built		
District	County	State
Grant	Doddridge	W.V.

This Pad is not in a flood zone as scaled from
FIRM Insurance Rate Map
Community Panel No.: 54017C0140C

Gas Wells	
Connie Unit 1H	Neely Unit 1-Vertical
Connie Unit 2H	Neely Unit 1H
Charter Unit 1H	Neely Unit 2H
Charter Unit 2H	Leatherman Unit 1H
Dale Unit 1H	Leatherman Unit 2H

Sheet	Description
1	Cover
2	Specifications
3-4	Erosion and Sediment Control
5	Pre-Construction Site Conditions
6	Plan View
7	E&S Plan View
8-10	Site Cross Sections
11	Access Road Cross Sections
12	Pad & Access Road Profile
13	Disturbed Area
14	Volume Report

Date:	Note:
Jan. 13, 2012	Design
May 11, 2012	Revision
Aug 23, 2012	As-Built



As-Built Certification
This as-built survey is an accurate representation of the topography and site features based on a field survey conducted on site with a Topcon GR-3 Survey Grade GPS. This certification does not certify the methods or materials to reach the configuration as depicted.
Kenneth Kelly P.S. 973
Kelly Surveying PLLC
Date 3/20/13

Antero Resources Contact Information

John Kawcak Mobile: (817) 368-1553 Email: jkawcak@anteroresources.com	Dusty Woods Mobile: (817) 771-1436	Eli Wagoner Work: (304) 622-3842 Mobile: (304) 476-9770 Email: ewagoner@anteroresources.com	Tom Wince Work: (304) 869-3405 Mobile: (304) 483-0933 Email: twince@anteroresources.com
---	---------------------------------------	--	--

