

Commercial/Industrial Floodplain Development Permit

Doddridge County, WV Floodplain Management

This permit has been issued to **EQT Production Company**, and is for the approved commercial and/or industrial development project associated with this permit that impacts the FEMA-designated floodplain and/or floodway of Doddridge County, WV, pursuant to the rules and regulations established by all applicable Federal, State and local laws and ordinances, including the Doddridge County Floodplain Ordinance. This permit must be posted at the site of work as to be clearly visible, and must remain posted during entirety of development.

Permit: #14-319 EQT OXF 127 Well Site

Date Approved: 12/03/2014

Expires: N/A

Issued to: Antero Resources

**POC: Megan Landfried
304-848-0061**

**Company Address: 115 Professional Place
Bridgeport, WV 26330**

**Project Address: Southwest District
Lat/Long: 39.191909N/80.798907W**

Purpose of development: Well Pad construction. Project does not impact floodplain.

Issued by: Edwin L. "Bo" Wriston, Doddridge County FPM (or designee)

Date: 12/03/2014

For additional information regarding this permit, please contact
Doddridge County Floodplain Manager at 304.873.2631, or via email at
doddridgecountyfpm@gmail.com
118 East Court Street; West Union, WV 26456

Legal Advertisement:
Doddridge County
Floodplain Permit Application

Please take notice that on the 14th day of November, 2014

EQT Production Company

filed an application for a Floodplain Permit to develop land located at or about:

Southwest District

39.191909N/80.798907W

Permit #14-319 OXF-127 Well Pad

(Note: This project is not within the floodplain)

The Application is on file with the Clerk of the County Court and may be inspected or copied during regular business hours. As this project is outside the FEMA identified floodplain of Doddridge County, Doddridge County Floodplain Management has no regulatory authority. Any interested persons who desire to comment shall present the same in writing by **January 05, 2015**, delivered to:

Clerk of the County Court

118 E. Court Street, West Union, WV 26456

Beth A Rogers, Doddridge County Clerk

Edwin L. "Bo" Wriston. Doddridge County Flood Plain Manager

#74-319

FILED

November 11, 2014

Ben Singleton
304-649-8606

Mr. Bo Wriston
Doddridge County Floodplain Coordinator
Doddridge County Commission
118 East Court Street
West Union, West Virginia 26456

Oxford 127 well pad

bsingleton @ Allegheny surveys

RE: Floodplain Permit Application
EQT Production Company
EQT Oxf 127 Well Site
Doddridge County, West Virginia

Com

Dear Mr. Wriston:

Allegheny Surveys is pleased to submit this cover letter with the associated Floodplain Development Permit Application for the proposed EQT Oxf 127 Project. The proposed project will consist of construction of a gas well pad and associated impoundments. Based on information presented on the site FIRM, this project is not located within FEMA Flood Zone. No fill shall be placed within the floodplain limits for this project. All other required permits will be acquired prior to the start of construction..

Included with this letter are directions to the site and site location map from the West Virginia Flood Tool showing the line relative to any floodplain limits.

If you have any questions, please feel free to contact me at 304 649 8606, or Megan Landfried (EQT) at (304) 848-0061.

Sincerely,



_Ben Singleton, PS

Enclosures

c: Ms. Megan Landfried – EQT (via email)

Topo Quad: Oxford 7.5'

Scale: 1" = 2 miles

County: Doddridge

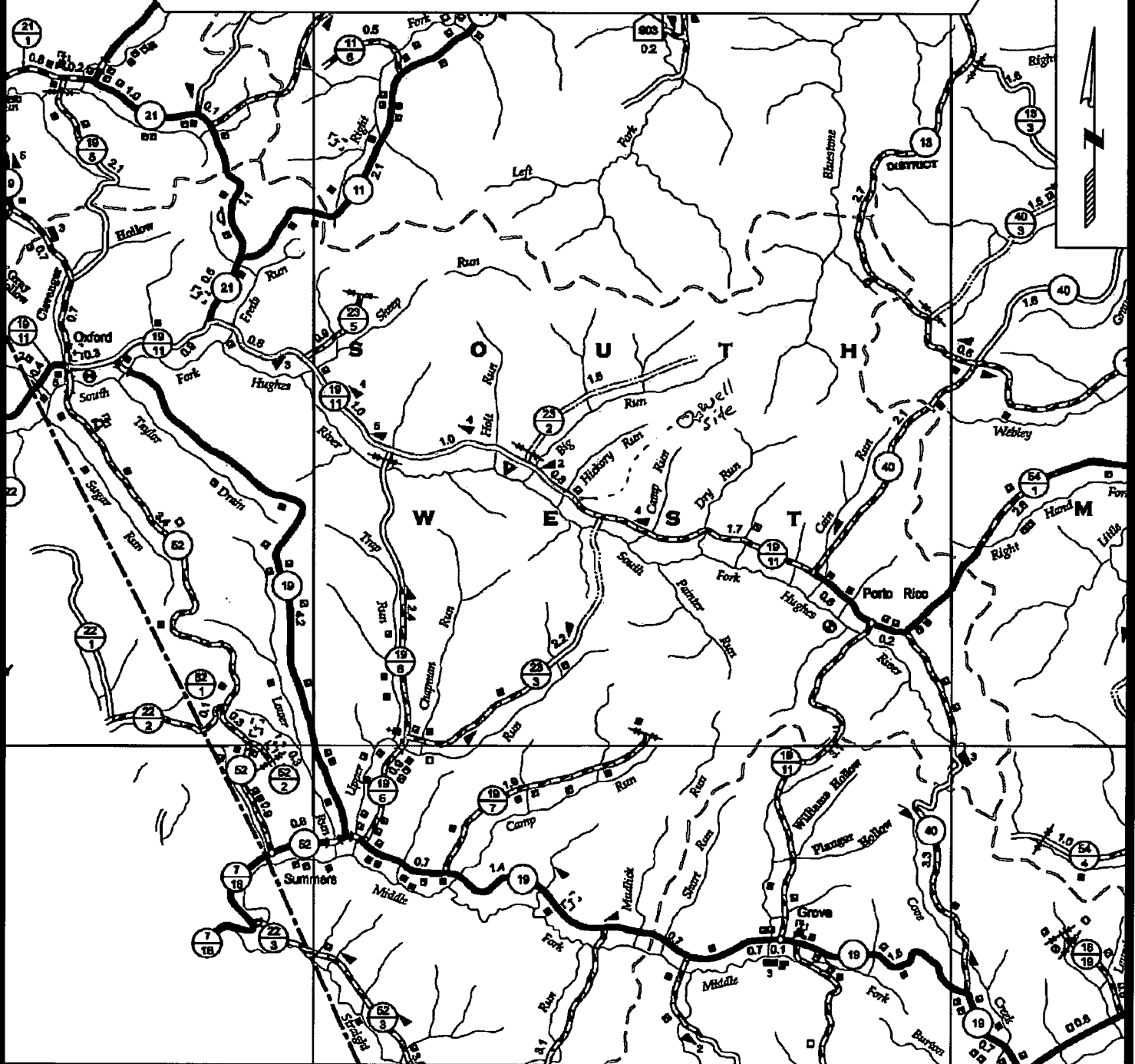
Date: August 19, 2014

District: South West

Project No: 150-30-SW-14

Oxford 127 Route Access

Topo



SURVEYING AND MAPPING SERVICES PERFORMED BY:
ALLEGHENY SURVEYS, INC.
 1-800-482-8606
 237 Birch River Road
 Birch River, WV 26610
 PH: (304) 649-8606
 FAX: (304) 649-8608

PREPARED FOR:

EQT Production Co. Inc.
 P.O. Box 280
 Bridgeport, WV 26330



**Haulage Route Directions
For
Oxford 127 Proposed Access Road**

- Beginning at the intersection of WV County Route 52 and WV County Route 19/11 near the Town of Oxford, Doddridge County, WV.
- Proceed Northeast on WV County Route 19/11, for approximately 8.5 miles to reach the proposed access road, whose site coordinates are LAT: 39.191909, and LONG: 80.798907, on the left.

BIRCH RIVER OFFICE

237 Birch River Road
Birch River, WV 26610
phone: 304-649-8606
fax: 304-649-8608

BRIDGEPORT OFFICE

172 Thompson Drive
Bridgeport, WV 26330
phone: 304-848-5035
fax: 304-848-5037

CALDWELL OFFICE

212 Cumberland Street
Caldwell, OH 43724
phone: 740-305-5007
fax: 740-305-5126

ALUM CREEK OFFICE

P.O. Box 108 • 1413 Childress Road
Alum Creek, WV 25003
phone: 304-756-2949
fax: 304-756-2948

STATE OF WEST VIRGINIA,
COUNTY OF DODDRIDGE, TO WIT

I, Virginia Nicholson, Editor of THE
HERALD RECORD, a weekly newspaper
published regularly, in Doddridge County,
West Virginia, Do Hereby Certify
That the Accompanying Legal Notice
Entitled:

Floodplain Permit
Permit # 14-319
OXF-127

was published in said paper for 2
successive weeks beginning with the issue
of December 16th 2014 and
ending with the issue of

December 23rd 2014 and

that said notice contains 210

WORD SPACE at .115 cents a word

amounts to the sum of \$ 24.15

FOR FIRST PUBLICATION, SECOND
PUBLICATION IS 75% OF THE FIRST
PUBLICATION

\$ 18.12

and each publication thereafter

\$ 42.27 TOTAL

EDITOR

Virginia Nicholson

SWORN TO AND SUBSCRIBED

BEFORE ME THIS THE 33rd DAY

OF December 2014

NOTARY PUBLIC

Laura J. Stickel

LEGAL ADVERTISEMENT:
Doddridge County
Floodplain Permit Application
Please take notice that on the 14th day of November,
2014 EQT Production Company filed an application for
a Floodplain Permit to develop land located at or about:
Southwest District 39.191909N/80.798907W Permit #14-
319 OXF-127 Well Pad (Note: This project is not within
the floodplain) The Application is on file with the Clerk
of the County Court and may be inspected or copied
during regular business hours. As this project is outside
the FEMA identified floodplain of Doddridge County,
Doddridge County Floodplain Management has no
regulatory authority. Any interested persons who desire
to comment shall present the same in writing by
December 8, 2014.
Delivered to the:
Clerk of the County Court
118 E. Court Street, West Union, WV 26456
Beth A. Rogers, Doddridge County Clerk
Edwin L. "Bo" Wriston, Doddridge County Flood Plain
Manager
12-16-2xb



The Doddridge Independent

The Doddridge Independent PUBLISHER'S CERTIFICATE

I, Michael D. Zorn, Publisher of The
Doddridge Independent, A newspaper of
general circulation published in the town
of West Union, Doddridge County,
West Virginia, do hereby certify that:

EQT Production Company

filed an application for a Floodplain Permit to develop land
located at or about:

Southwest District

39.191909N/80.798907W

Permit #14-319 OXF-127 Well Pad

was published in The Doddridge Independent
1 time commencing on Friday, December 12, 2014 and
Ending on Friday, December 12, 2014 at the request of:


EQT Production Company

Given under my hand this Friday, December 12, 2014

The publisher's fee for said publication is:
\$ 23.38 1st Run/\$ 17.53 Subsequent Runs
This Legal Ad Total: \$ 40.91


Michael D. Zorn
Publisher of The Doddridge Independent

Subscribed to and sworn to before me on
this date: 12/12/14



Notary Public in and for Doddridge County

My Commission expires on

The 17th day of May 2019

Legal Advertisement
Doddridge County
Floodplain Permit Application

Please take notice that on the 14th day of November 2014
EQT Production Company
filed an application for a Floodplain Permit to develop land located at or
about
Southwest District
39.191909N/80.798907W
Permit #14-319 OXF-127 Well Pad
(Note: This project is not within the floodplain)
The Application is on file with the Clerk of the County Court and may
be inspected or copied during regular business hours. As this project is
outside the FEMA identified floodplain of Doddridge County, Doddridge
County Floodplain Management has no regulatory authority. Any
interested persons who desire to comment shall present the same in
writing by January 05, 2015, delivered to:
Clerk of the County Court
118 E. Court Street, West Union, WV 26456
Beth A. Rogers, Doddridge County Clerk
Edwin L. "Bo" Wriston, Doddridge County Flood Plain Manager



The Doddridge Independent PUBLISHER'S CERTIFICATE

I, Michael D. Zorn, Publisher of The Doddridge Independent, A newspaper of general circulation published in the town of West Union, Doddridge County, West Virginia, do hereby certify that:

EQT Production Company

filed an application for a Floodplain Permit to develop land located at or about:

Southwest District

39.191909N/80.798907W

Permit #14-319 OXF-127 Well Pad

was published in The Doddridge Independent 2 time commencing on Friday, December 12, 2014 and Ending on Friday, December 19, 2014 at the request of:

Antero Resources Corporation

Given under my hand this Monday, December 22, 2014

The publisher's fee for said publication is:

\$ 23.38 1st Run/\$ 17.53 Subsequent Runs

This Legal Ad Total: \$ 40.91

Signature of Michael D. Zorn, Publisher of The Doddridge Independent

Subscribed to and sworn to before me on

this date: 12/22/14

Signature of Notary Public in and for Doddridge County


Notary Public in and for Doddridge County

My Commission expires on

The 17th day of May 20 19

Advertisements • Floodplain

Public Notice • Legal Notice
Legal Advertisement
Doddridge County
Floodplain Permit Application
Please take notice that on the 14th day of November, 2014
EQT Production Company
filed an application for a Floodplain Permit to develop land located at or about:
Southwest District
39.191909N/80.798907W
Permit #14-319 OXF-127 Well Pad
(Note: This project is not within the floodplain)
The Application is on file with the Clerk of the County Court and may be inspected or copied during regular business hours. As this project is outside the FEMA identified floodplain of Doddridge County, Doddridge County Floodplain Management has no regulatory authority. Any interested persons who desire to comment shall present the same in writing by January 05, 2015, delivered to:
Clerk of the County Court
118 E. Court Street, West Union, WV 26456
Beth A Rogers, Doddridge County Clerk
Edwin L. "Bo" Wriston, Doddridge County Flood Plain Manager



The Doddridge Independent

The Doddridge Independent PUBLISHER'S CERTIFICATE

I, Michael D. Zorn, Publisher of The Doddridge Independent, A newspaper of general circulation published in the town of West Union, Doddridge County, West Virginia, do hereby certify that:

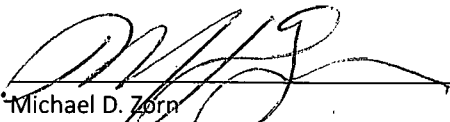
Please take notice that on the 14th day of November, 2014
EQT Production Company
filed an application for a Floodplain Permit to develop land located at or about:
Southwest District
39.191909N/80.798907W
Permit #14-319 OXF-127 Well Pad

was published in The Doddridge Independent
2 times commencing on Friday, November 14, 2014 and
Ending on Friday, November 21, 2014 at the request of:

**Edwin Wriston, Doddridge County Floodplain
Manager & Doddridge County Commission**


Given under my hand this Tuesday, January 27, 2015

The publisher's fee for said publication is:
\$ 25.27 1st Run/\$ 18.95 Subsequent Runs
This Legal Ad Total: \$ 44.22



Michael D. Zorn
Publisher of The Doddridge Independent

Subscribed to and sworn to before me on
this date: 27, JAN, 2015



Notary Public in and for Doddridge County
My Commission expires on

The 16 day of MAY 2019

Advertisements • Floodplain


Public Notice • Legal Notice

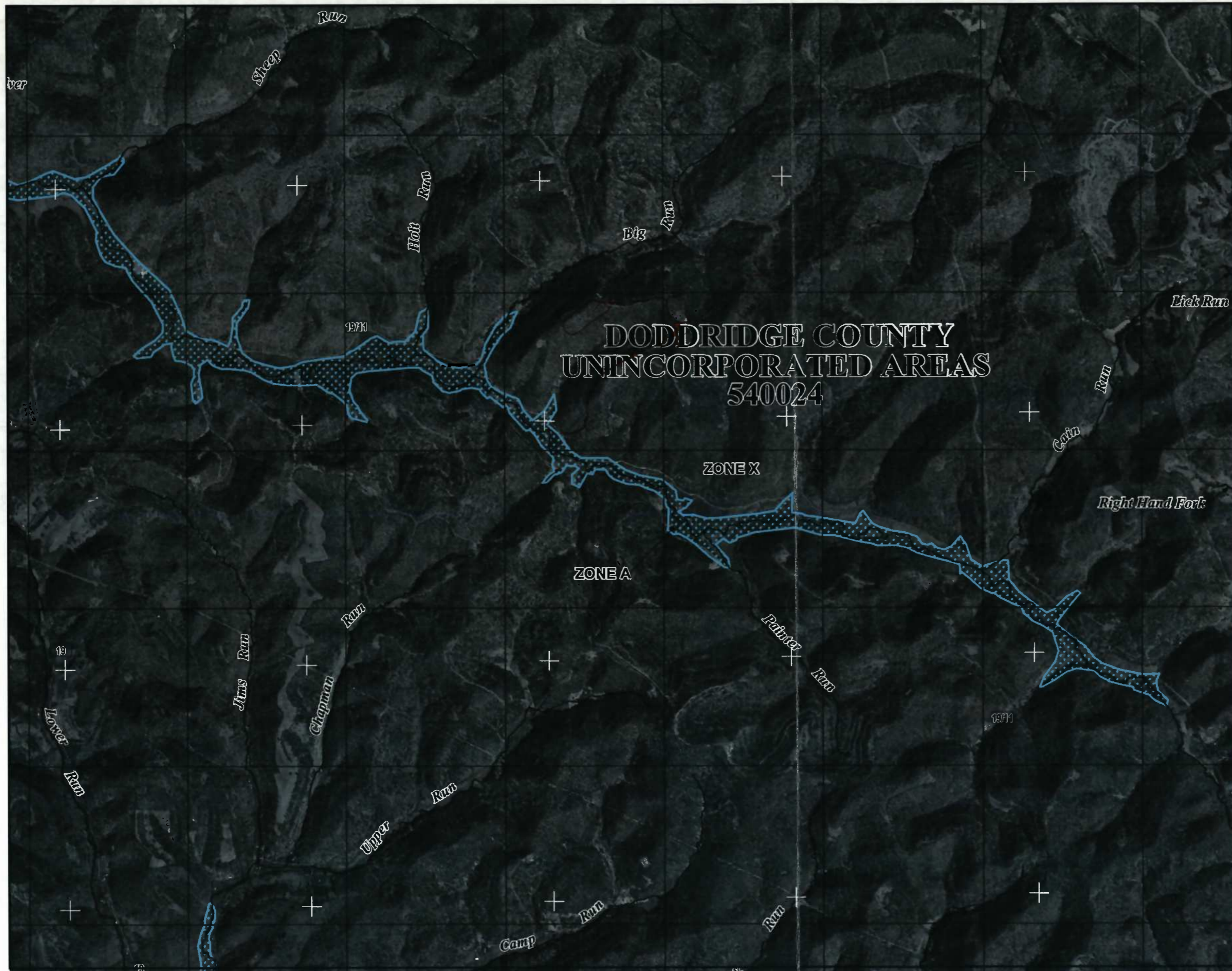
Legal Advertisement:
Doddridge County
Floodplain Permit Application

Please take notice that on the 14th day of November, 2014
EQT Production Company
filed an application for a Floodplain Permit to develop land located at or about:
Southwest District
39.191909N/80.798907W
Permit #14-319 OXF-127 Well Pad

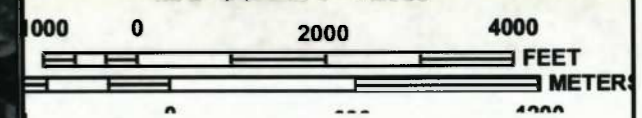
(Note: This project is not within the floodplain)

The Application is on file with the Clerk of the County Court and may be inspected or copied during regular business hours. As this project is outside the FEMA identified floodplain of Doddridge County, Doddridge County Floodplain Management has no regulatory authority. Any interested persons who desire to comment shall present the same in writing by January 05, 2015, delivered to:
Clerk of the County Court
118 E. Court Street, West Union, WV 26456
Beth A Rogers, Doddridge County Clerk
Edwin L. "Bo" Wriston, Doddridge County Flood Plain Manager





MAP SCALE 1" = 2000'



PANEL 0225C


FIRM
 FLOOD INSURANCE RATE MAP
 DODDRIDGE COUNTY,
 WEST VIRGINIA
 AND INCORPORATED AREAS

PANEL 225 OF 325
 (SEE MAP INDEX FOR FIRM PANEL LAYOUT)

CONTAINS:

COMMUNITY	NUMBER	PANEL	SUFFIX
DODDRIDGE COUNTY	540024	0225	C

Notice to User: The Map Number shown below should be used when placing map orders; the Community Number shown above should be used on insurance applications for the subject community.


MAP NUMBER
 54017C0225C
MAP REVISED
 OCTOBER 4, 2011
 Federal Emergency Management Agency

This is an official copy of a portion of the above referenced flood map. It was extracted using F-MIT On-Line. This map does not reflect changes or amendments which may have been made subsequent to the date on the title block. For the latest product information about National Flood Insurance Program flood maps check the FEMA Flood Map Store at www.msc.fema.gov