

7014 0150 0001 7356 8419

U.S. Postal Service™
CERTIFIED MAIL™ RECEIPT
 (Domestic Mail Only, No Insurance Coverage Provided)

For delivery information visit our website at www.usps.com®

OFFICIAL USE

Postage	\$ 44
Certified Fee	330
Return Receipt Fee (Endorsement Required)	270
Restricted Delivery Fee (Endorsement Required)	

Postmark Here
 FEB - 6 2015
 WEST UNION, WV
 USPS 26456-9998

118 E Court St
 648

Hall Drilling LLC
 PO Box 249
 Ellenboro, WV 26346

See Reverse for Instructions

7014 0150 0001 7356 8327

U.S. Postal Service™
CERTIFIED MAIL™ RECEIPT
 (Domestic Mail Only, No Insurance Coverage Provided)

For delivery information visit our website at www.usps.com®

OFFICIAL USE

Postage	\$ 48
Certified Fee	330
Return Receipt Fee (Endorsement Required)	270
Restricted Delivery Fee (Endorsement Required)	

Postmark Here
 FEB - 6 2015
 WEST UNION, WV
 USPS 26456-9998

648

Eugene & Vance II Chipps
 RR 4 Box 3006
 Clarksburg, WV 26301

Reverse for Instructions

7014 0150 0001 7356 8334

U.S. Postal Service™
CERTIFIED MAIL™ RECEIPT
 (Domestic Mail Only, No Insurance Coverage Provided)

For delivery information visit our website at www.usps.com®

OFFICIAL USE

Postage	\$ 48
Certified Fee	330
Return Receipt Fee (Endorsement Required)	270
Restricted Delivery Fee (Endorsement Required)	

Postmark Here
 FEB - 6 2015
 WEST UNION, WV
 USPS 26456-9998

648

Rachal Mercado
 129 Englands Road
 West Union, WV 26456

Reverse for Instructions

7014 0150 0001 7356 8341

U.S. Postal Service™
CERTIFIED MAIL™ RECEIPT
 (Domestic Mail Only, No Insurance Coverage Provided)

For delivery information visit our website at www.usps.com®

OFFICIAL USE

Postage	\$ 48
Certified Fee	330
Return Receipt Fee (Endorsement Required)	270
Restricted Delivery Fee (Endorsement Required)	

Postmark Here
 FEB - 6 2015
 WEST UNION, WV
 USPS 26456-9998

648

Lucien R Sammons Et Ux
 401 10th St STE 1004
 Huntington, WV 25701

Reverse for Instructions

7014 0150 0001 7356 8358

U.S. Postal Service™
CERTIFIED MAIL™ RECEIPT
 (Domestic Mail Only, No Insurance Coverage Provided)

For delivery information visit our website at www.usps.com®

OFFICIAL USE

Postage	\$ 48
Certified Fee	330
Return Receipt Fee (Endorsement Required)	270
Restricted Delivery Fee (Endorsement Required)	

Postmark Here
 FEB - 6 2015
 WEST UNION, WV
 USPS 26456-9998

648

John W & Melissa A (surv) Holden
 482 Jacobs Run Road
 Salem, WV 26426

Instructions

7014 0150 0001 7356 8365

U.S. Postal Service™
CERTIFIED MAIL™ RECEIPT
 (Domestic Mail Only, No Insurance Coverage Provided)

For delivery information visit our website at www.usps.com®

OFFICIAL USE

Postage	\$ 48
Certified Fee	330
Return Receipt Fee (Endorsement Required)	270
Restricted Delivery Fee (Endorsement Required)	

Postmark Here
 FEB - 6 2015
 WEST UNION, WV
 USPS 26456-9998

648

Joel w & Bonnie Ostroff
 2912 Joyce Road
 Roslyn, PA 19001

See Reverse for Instructions

7014 0150 0001 7356 8372

U.S. Postal Service™
CERTIFIED MAIL™ RECEIPT
(Domestic Mail Only; No Insurance Coverage Provided)

For delivery information visit our website at www.usps.com®

OFFICIAL USE

Postage	\$ 48	WEST UNION, WV FEB - 6 2015 Postmark Here 26456-9998
Certified Fee	330	
Return Receipt Fee (Endorsement Required)	270	
Restricted Delivery Fee (Endorsement Required)		

6.48

John Paul Strikling ETAL
HC 69 Box 34
West Union, WV 26456

PS Form 3800, August 2006 See Reverse for Instructions

7014 0150 0001 7356 8389

U.S. Postal Service™
CERTIFIED MAIL™ RECEIPT
(Domestic Mail Only; No Insurance Coverage Provided)

For delivery information visit our website at www.usps.com®

OFFICIAL USE

Postage	\$ 48	WEST UNION, WV FEB - 6 2015 Postmark Here 26456-9998
Certified Fee	330	
Return Receipt Fee (Endorsement Required)	270	
Restricted Delivery Fee (Endorsement Required)		

6.48

Shepherd Holding Co. & Michael Shepherd
RT 1 Box 721
Greenwood, WV 26415

PS Form 3800, August 2006 See Reverse for Instructions

7014 0150 0001 7356 8396

U.S. Postal Service™
CERTIFIED MAIL™ RECEIPT
(Domestic Mail Only; No Insurance Coverage Provided)

For delivery information visit our website at www.usps.com®

OFFICIAL USE

Postage	\$ 48	WEST UNION, WV FEB - 6 2015 Postmark Here 26456-9998
Certified Fee	330	
Return Receipt Fee (Endorsement Required)	270	
Restricted Delivery Fee (Endorsement Required)		

6.48

Fern A Shepherd
5188 Long Run Road
Pensboro, WV 26346

PS Form 3800, August 2006 See Reverse for Instructions

7014 0150 0001 7356 8297

U.S. Postal Service™
CERTIFIED MAIL™ RECEIPT
(Domestic Mail Only; No Insurance Coverage Provided)

For delivery information visit our website at www.usps.com®

OFFICIAL USE

Postage	\$ 48	WEST UNION, WV FEB - 6 2015 Postmark Here 26456-9998
Certified Fee	330	
Return Receipt Fee (Endorsement Required)	270	
Restricted Delivery Fee (Endorsement Required)		

6.48

James Carlise
151 Kelley James Ln
West Union, WV 26456

PS Form 3800, August 2006 See Reverse for Instructions

7014 0150 0001 7356 8273

U.S. Postal Service™
CERTIFIED MAIL™ RECEIPT
(Domestic Mail Only; No Insurance Coverage Provided)

For delivery information visit our website at www.usps.com®

OFFICIAL USE

Postage	\$ 48	WEST UNION, WV FEB - 6 2015 Postmark Here 26456-9998
Certified Fee	330	
Return Receipt Fee (Endorsement Required)	270	
Restricted Delivery Fee (Endorsement Required)		

6.48

Janice A & Angela J (surv) Bland
HC 60 Box 19
West Union, WV 26456

PS Form 3800, August 2006 See Reverse for Instructions

7014 0150 0001 7356 8280

U.S. Postal Service™
CERTIFIED MAIL™ RECEIPT
(Domestic Mail Only; No Insurance Coverage Provided)

For delivery information visit our website at www.usps.com®

OFFICIAL USE

Postage	\$ 48	WEST UNION, WV FEB - 6 2015 Postmark Here 26456-9998
Certified Fee	330	
Return Receipt Fee (Endorsement Required)	270	
Restricted Delivery Fee (Endorsement Required)		

6.48

D&M Powell, LLC
304 Stuart Street
West Union, WV 26456

PS Form 3800, August 2006 See Reverse for Instructions

7014 0150 0001 7356 8266

U.S. Postal Service
CERTIFIED MAIL RECEIPT
(Domestic Mail Only, No Insurance Coverage Provided)

For delivery information visit our website at www.usps.com	
OFFICIAL USE	
Postage \$	48
Certified Fee	330
Return Receipt Fee (Endorsement Required)	270
Restricted Delivery Fee (Endorsement Required)	
6.48	

WV Railroad Maintenance Authority
PO Box 470
Morrefield, WV 26836

7014 0150 0001 7356 8242

U.S. Postal Service
CERTIFIED MAIL RECEIPT
(Domestic Mail Only, No Insurance Coverage Provided)

For delivery information visit our website at www.usps.com	
OFFICIAL USE	
Postage \$	48
Certified Fee	330
Return Receipt Fee (Endorsement Required)	270
Restricted Delivery Fee (Endorsement Required)	
6.48	

William Randall & Dixie Janet Craig (surv) Lynch
HC 69 Box 35
West Union, WV 26456

7014 0150 0001 7356 8228

U.S. Postal Service
CERTIFIED MAIL RECEIPT
(Domestic Mail Only, No Insurance Coverage Provided)

For delivery information visit our website at www.usps.com	
OFFICIAL USE	
Postage \$	48
Certified Fee	330
Return Receipt Fee (Endorsement Required)	270
Restricted Delivery Fee (Endorsement Required)	
6.48	

Randall & Dixie Craig Lynch
5534 WV Rt 18N
West Union, WV 26456

7014 0150 0001 7356 8259

U.S. Postal Service
CERTIFIED MAIL RECEIPT
(Domestic Mail Only, No Insurance Coverage Provided)

For delivery information visit our website at www.usps.com	
OFFICIAL USE	
Postage \$	48
Certified Fee	330
Return Receipt Fee (Endorsement Required)	270
Restricted Delivery Fee (Endorsement Required)	
6.48	

Michael L Looney
88 Little Creek Run Road
West Union, WV 26456

7014 0150 0001 7356 8235

U.S. Postal Service
CERTIFIED MAIL RECEIPT
(Domestic Mail Only, No Insurance Coverage Provided)

For delivery information visit our website at www.usps.com	
OFFICIAL USE	
Postage \$	48
Certified Fee	330
Return Receipt Fee (Endorsement Required)	270
Restricted Delivery Fee (Endorsement Required)	
6.48	

Carol & Alfreda Painter
HCR 69 Box 35G
West Union, WV 26456

7014 0150 0001 7356 8211

U.S. Postal Service
CERTIFIED MAIL RECEIPT
(Domestic Mail Only, No Insurance Coverage Provided)

For delivery information visit our website at www.usps.com	
OFFICIAL USE	
Postage \$	48
Certified Fee	330
Return Receipt Fee (Endorsement Required)	270
Restricted Delivery Fee (Endorsement Required)	
6.48	

Donna Leatherman
627 Morgans Run Road
West Union, WV 26456


7014 0150 0001 7356 8204

U.S. Postal Service™
CERTIFIED MAIL™ RECEIPT
(Domestic Mail Only; No Insurance Coverage Provided)

For delivery information visit our website at www.usps.com.

OFFICIAL USE

Postage	\$ 48
Certified Fee	330
Return Receipt Fee (Endorsement Required)	270
Restricted Delivery Fee (Endorsement Required)	



Clifton E Phillips
HC 69 Box 17
West Union, WV 26456

Reverse for Instructions


7014 0150 0001 7356 8161

U.S. Postal Service™
CERTIFIED MAIL™ RECEIPT
(Domestic Mail Only; No Insurance Coverage Provided)

For delivery information visit our website at www.usps.com.

OFFICIAL USE

Postage	\$ 48
Certified Fee	330
Return Receipt Fee (Endorsement Required)	270
Restricted Delivery Fee (Endorsement Required)	



Rodney Wasmer
2220 Coral Thorn Road
Baltimore, MD 21220

PS Form 3800, August 2006

See Reverse for Instructions


7014 0150 0001 7356 8167

U.S. Postal Service™
CERTIFIED MAIL™ RECEIPT
(Domestic Mail Only; No Insurance Coverage Provided)

For delivery information visit our website at www.usps.com.

OFFICIAL USE

Postage	\$ 48
Certified Fee	330
Return Receipt Fee (Endorsement Required)	270
Restricted Delivery Fee (Endorsement Required)	



Lyndell Swisher Leeson
76 Bear Fork Road
New Milton, WV 26411

See Reverse for Instructions

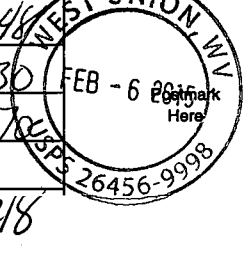
7014 0150 0001 7356 8198

U.S. Postal Service™
CERTIFIED MAIL™ RECEIPT
(Domestic Mail Only; No Insurance Coverage Provided)

For delivery information visit our website at www.usps.com.

OFFICIAL USE

Postage	\$ 48
Certified Fee	330
Return Receipt Fee (Endorsement Required)	270
Restricted Delivery Fee (Endorsement Required)	



John P & Linda L (surv) Strickling
130 Englands Run Road
West Union, WV 26456

See Reverse for Instructions


7014 0150 0001 7356 8174

U.S. Postal Service™
CERTIFIED MAIL™ RECEIPT
(Domestic Mail Only; No Insurance Coverage Provided)

For delivery information visit our website at www.usps.com.

OFFICIAL USE

Postage	\$ 48
Certified Fee	330
Return Receipt Fee (Endorsement Required)	270
Restricted Delivery Fee (Endorsement Required)	



Ronald M & Jamie M Hass
1 First American Way
Westlake, TX 76262

PS Form 3800, August 2006

Reverse for Instructions


7014 0150 0001 7356 8150

U.S. Postal Service™
CERTIFIED MAIL™ RECEIPT
(Domestic Mail Only; No Insurance Coverage Provided)

For delivery information visit our website at www.usps.com.

OFFICIAL USE

Postage	\$ 48
Certified Fee	330
Return Receipt Fee (Endorsement Required)	270
Restricted Delivery Fee (Endorsement Required)	



Melissa A Shepherd
RT 1 Box 723
Greenwood, WV 26415

PS Form 3800, August 2006

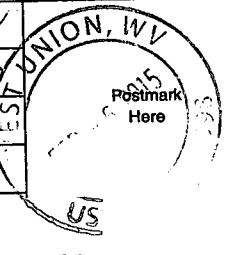
See Reverse for Instructions

7014 0150 0001 7356 8148

U.S. Postal Service
CERTIFIED MAIL RECEIPT
(Domestic Mail Only; No Insurance Coverage Provided)

For delivery information visit our website at www.usps.com

OFFICIAL USE

Postage	\$ 48	
Certified Fee	330	
Return Receipt Fee (Endorsement Required)	270	
Restricted Delivery Fee (Endorsement Required)		
6.48		

Raymond D Hiley Jr Et Al
 93 Pineview Dr
 Parkersburg, WV 26101


See Reverse for Instructions

7014 0150 0001 7356 8148

U.S. Postal Service
CERTIFIED MAIL RECEIPT
(Domestic Mail Only; No Insurance Coverage Provided)

For delivery information visit our website at www.usps.com

OFFICIAL USE

Postage	\$ 48	
Certified Fee	330	
Return Receipt Fee (Endorsement Required)	270	
Restricted Delivery Fee (Endorsement Required)		
6.48		

William & Kelly Demastus & Maudenna Smith
 PO Box 491
 Accoville, WV 25606


See Reverse for Instructions

7014 0150 0001 7356 8495

U.S. Postal Service
CERTIFIED MAIL RECEIPT
(Domestic Mail Only; No Insurance Coverage Provided)

For delivery information visit our website at www.usps.com

OFFICIAL USE

Postage	\$ 48	
Certified Fee	330	
Return Receipt Fee (Endorsement Required)	270	
Restricted Delivery Fee (Endorsement Required)		
6.48		

Eli W & Jeffrey A Hayhurst
 1207 Fawn View Dr
 Fairmont, WV 26554


See Reverse for Instructions

7014 0150 0001 7356 8486

U.S. Postal Service
CERTIFIED MAIL RECEIPT
(Domestic Mail Only; No Insurance Coverage Provided)

For delivery information visit our website at www.usps.com

OFFICIAL USE

Postage	\$ 48	
Certified Fee	330	
Return Receipt Fee (Endorsement Required)	270	
Restricted Delivery Fee (Endorsement Required)		
6.48		

Virginia M & Jack G (surv) Ash
 1414 Washington Gardens Cir
 Washington, WV 26181


PS Form 3800, August 2003 See Reverse for Instructions

7014 0150 0001 7356 8471

U.S. Postal Service
CERTIFIED MAIL RECEIPT
(Domestic Mail Only; No Insurance Coverage Provided)

For delivery information visit our website at www.usps.com

OFFICIAL USE

Postage	\$ 48	
Certified Fee	330	
Return Receipt Fee (Endorsement Required)	270	
Restricted Delivery Fee (Endorsement Required)		
6.48		

Ralph M & Rita E (surv) Hiley
 93 Pineview Dr
 Parkersburg, WV 26101

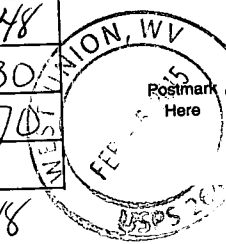
See Reverse for Instructions

7014 0150 0001 7356 8464

U.S. Postal Service
CERTIFIED MAIL RECEIPT
(Domestic Mail Only; No Insurance Coverage Provided)

For delivery information visit our website at www.usps.com

OFFICIAL USE

Postage	\$ 48	
Certified Fee	330	
Return Receipt Fee (Endorsement Required)	270	
Restricted Delivery Fee (Endorsement Required)		
6.48		

Edward & Margaret Demastus, Betty Brown
 2082 Sam Calvin Road
 West Union, WV 26456

See Reverse for Instructions


U.S. Postal Service™
CERTIFIED MAIL™ RECEIPT
 (Domestic Mail Only; No Insurance Coverage Provided)

For delivery information visit our website at www.usps.com

OFFICIAL USE

Postage	\$ 48
Certified Fee	330
Return Receipt Fee (Endorsement Required)	270
Restricted Delivery Fee (Endorsement Required)	

6.48



Robert P & Sherri M Bailey (surv) Holden
 127 Crystal Lake Road
 West Union, WV 26456

See Reverse for Instructions

7014 0150 0001 7356 8457


U.S. Postal Service™
CERTIFIED MAIL™ RECEIPT
 (Domestic Mail Only; No Insurance Coverage Provided)

For delivery information visit our website at www.usps.com

OFFICIAL USE

Postage	\$ 48
Certified Fee	330
Return Receipt Fee (Endorsement Required)	270
Restricted Delivery Fee (Endorsement Required)	

6.48



Karen Irene Sue McKinney
 Rt 1 Box 346
 Salem, WV 26426

See Reverse for Instructions

7014 0150 0001 7356 8440


U.S. Postal Service™
CERTIFIED MAIL™ RECEIPT
 (Domestic Mail Only; No Insurance Coverage Provided)

For delivery information visit our website at www.usps.com

OFFICIAL USE

Postage	\$ 48
Certified Fee	330
Return Receipt Fee (Endorsement Required)	270
Restricted Delivery Fee (Endorsement Required)	

6.48



Debra L Stout
 8 Old Rosemar Road
 Parkersburg, WV 26105

PS Form 3800, August 2009

See Reverse for Instructions

7014 0150 0001 7356 8433


U.S. Postal Service™
CERTIFIED MAIL™ RECEIPT
 (Domestic Mail Only; No Insurance Coverage Provided)

For delivery information visit our website at www.usps.com

OFFICIAL USE

Postage	\$ 48
Certified Fee	330
Return Receipt Fee (Endorsement Required)	270
Restricted Delivery Fee (Endorsement Required)	

6.48



Big D Enterprises, LLC
 PO Box 351
 Salem, WV 26426

See Reverse for Instructions

7014 0150 0001 7356 8402


U.S. Postal Service™
CERTIFIED MAIL™ RECEIPT
 (Domestic Mail Only; No Insurance Coverage Provided)

For delivery information visit our website at www.usps.com

OFFICIAL USE

Postage	\$ 48
Certified Fee	330
Return Receipt Fee (Endorsement Required)	270
Restricted Delivery Fee (Endorsement Required)	

6.48



Delbert E Leatherman Et Al
 652 Deerfield Drive
 Bridgeport, WV 26330

See Reverse for Instructions

7014 0150 0001 7356 8426

SENDER: COMPLETE THIS SECTION

- Complete items 1, 2, and 3. Also complete item 4 if Restricted Delivery is desired.
- Print your name and address on the reverse so that we can return the card to you.
- Attach this card to the back of the mailpiece, or on the front if space permits.

1. Article Addressed to:

334

Debra L Stout
 8 Old Rosemar Road
 Parkersburg, WV 26105

2. Article Number

(Transfer from service label)

7014 0150 0001 7356 8433

COMPLETE THIS SECTION ON DELIVERY

A. Signature

 D. Stout
 Agent Addressee

B. Received by (Printed Name)

D. Stout

C. Date of Delivery

*2-10-15*D. Is delivery address different from item 1? Yes

If YES, enter delivery address below:

 No

3. Service Type

 Certified Mail Express Mail Registered Return Receipt for Merchandise Insured Mail C.O.D.

4. Restricted Delivery? (Extra Fee)

 Yes

UNITED STATES POSTAL SERVICE

747 290

10 FEB '15



First-Class Mail
Postage & Fees Paid
USPS
Permit No. G-10

PS 31

- Sender: Please print your name, address, and ZIP+4 in this box •



DoddridgeCOunty FPM
118 East Street STE 102
West Union, WV 26456-1262

SENDER: COMPLETE THIS SECTION

- Complete items 1, 2, and 3. Also complete item 4 if Restricted Delivery is desired.
- Print your name and address on the reverse so that we can return the card to you.
- Attach this card to the back of the mailpiece, or on the front if space permits.

1. Article Addressed to:

334

William & Kelly Demastus & Maudenna Smith
 PO Box 491
 Accoville, WV 25606

2. Article Number

(Transfer from service label)


7014 0150 0001 7356 8136

PS Form 3811, July 2013

Domestic Return Receipt

COMPLETE THIS SECTION ON DELIVERY

A. Signature


 Agent Addressee

B. Received by (Printed Name)

Maudenna Smith

C. Date of Delivery

2-10-15

D. Is delivery address different from item 1? Yes

If YES, enter delivery address below:

 No

Service Type

 Certified Mail® Priority Mail Express™ Registered Return Receipt for Merchandise Insured Mail Collect on Delivery

Restricted Delivery? (Extra Fee)

 Yes

UNITED STATES POSTAL SERVICE



First-Class Mail
Postage & Fees Paid
USPS
Permit No. G-10

10 FEB 1985

- Sender: Please print your name, address, and ZIP+4® in this box •



Doddridge County FPM
118 East Street STE 102
West Union, WV 26456-1262

SENDER: COMPLETE THIS SECTION

- Complete items 1, 2, and 3. Also complete item 4 if Restricted Delivery is desired.
- Print your name and address on the reverse so that we can return the card to you.
- Attach this card to the back of the mailpiece, or on the front if space permits.

1. Article Addressed to:

334

Rodney Wasmer
 2220 Coral Thorn Road
 Baltimore, MD 21220

2. Article Number
 (Transfer from service label)

7014 0150 0001 7356 8181

PS Form 3811, July 2013

Domestic Return Receipt

COMPLETE THIS SECTION ON DELIVERY

A. Signature

X

Rodney Wasmer

 Agent Addressee

B. Received by (Printed Name)

C. Date of Delivery

D. Is delivery address different from item 1? Yes
 If YES, enter delivery address below: No

3. Service Type

 Certified Mail® Priority Mail Express™ Registered Return Receipt for Merchandise Insured Mail Collect on Delivery

4. Restricted Delivery? (Extra Fee)

 Yes

UNITED STATES POSTAL SERVICE

BALTIMORE

MD 212

11 FEB '15



First-Class Mail
Postage & Fees Paid
USPS
Permit No. G-10

- PM 71
- Sender: Please print your name, address, and ZIP+4® in this box •



Doddridge County FPM

118 East Street STE 102

West Union, WV 26456-1262

SENDER: COMPLETE THIS SECTION

- Complete items 1, 2, and 3. Also complete item 4 if Restricted Delivery is desired.
- Print your name and address on the reverse so that we can return the card to you.
- Attach this card to the back of the mailpiece, or on the front if space permits.

1. Article Addressed to:

334

Rachal Mercado
129 Englands Road
West Union, WV 26456

2. Article Number

(Transfer from service label)

7014 0150 0001 7356 8334

PS Form 3811, July 2013

Domestic Return Receipt

COMPLETE THIS SECTION ON DELIVERY

A. Signature

Rec-305 without prejudice
X. 

 Agent Addressee

B. Received by (Printed Name)

Robert J. Nace

C. Date of Delivery

2/18/15

D. Is delivery address different from item 1? YesIf YES, enter delivery address below: No

3. Service Type

 Certified Mail® Priority Mail Express™ Registered Return Receipt for Merchandise Insured Mail Collect on Delivery

4. Restricted Delivery? (Extra Fee)

 Yes

UNITED STATES POSTAL SERVICE



First-Class Mail
Postage & Fees Paid
USPS
Permit No. G-10

• Sender: Please print your name, address, and ZIP+4® in this box •

FILED

2015 FEB 20 PM 1:48

POST OFFICE
CLERK
DELRIDGE COUNTY, WV

Delridge County FPM
8 East Street STE 102
West Union, WV 26456-1262

SENDER: COMPLETE THIS SECTION

- Complete items 1, 2, and 3. Also complete item 4 if Restricted Delivery is desired.
- Print your name and address on the reverse so that we can return the card to you.
- Attach this card to the back of the mailpiece, or on the front if space permits.

1. Article Addressed to:

334

William Randall & Dixie Janet Craig (surv) Lynch
 HC 69 Box 35
 West Union, WV 26456

2. Article Number

(Transfer from service label)

7014 0150 0001 7356 8242

PS Form 3811, July 2013

Domestic Return Receipt

COMPLETE THIS SECTION ON DELIVERY

A. Signature


 Agent AddresseeB. Received by *(Printed Name)*

Randall Lynch

C. Date of Delivery

2.10.15

D. Is delivery address different from item 1? YesIf YES, enter delivery address below: No

5534 WV Rt 18N
 West Union WV 26456

Fee Type

 Certified Mail® Priority Mail Express™ Registered Return Receipt for Merchandise Insured Mail Collect on Delivery4. Restricted Delivery? *(Extra Fee)* Yes

UNITED STATES POSTAL SERVICE



First-Class Mail
Postage & Fees Paid
USPS
Permit No. G-10

WV 250
10 FEB '15

- Sender: Please print your name, address, and ZIP+4® in this box •



Doddridge County FPM
118 East Street STE 102
West Union, WV 26456-1262

SENDER: COMPLETE THIS SECTION

- Complete items 1, 2, and 3. Also complete item 4 if Restricted Delivery is desired.
- Print your name and address on the reverse so that we can return the card to you.
- Attach this card to the back of the mailpiece, or on the front if space permits.

1. Article Addressed to:

334

Clifton E Phillips
 HC 69 Box 17
 West Union, WV 26456

2. Article Number
 (Transfer from service label)

7014 0150 0001 7356 8204

COMPLETE THIS SECTION ON DELIVERY

A. Signature

X

 Agent Addressee

B. Received by (Printed Name)

C. Date of Delivery

2/10/15

D. Is delivery address different from item 1? Yes
 If YES, enter delivery address below: No

3. Service Type

 Certified Mail® Priority Mail Express™ Registered Return Receipt for Merchandise Insured Mail Collect on Delivery

4. Restricted Delivery? (Extra Fee)

 Yes

UNITED STATES POSTAL SERVICE



First-Class Mail
Postage & Fees Paid
USPS
Permit No. G-10

- Sender: Please print your name, address, and ZIP+4® in this box•



Doddridge County FPM
118 East Street STE 102
West Union, WV 26456-1262

SENDER: COMPLETE THIS SECTION

- Complete items 1, 2, and 3. Also complete item 4 if Restricted Delivery is desired.
- Print your name and address on the reverse so that we can return the card to you.
- Attach this card to the back of the mailpiece, or on the front if space permits.

1. Article Addressed to:

334

John W & Melissa A (surv) Holden
 482 Jacobs Run Road
 Salem, WV 26426

2. Article Number

(Transfer from service label)

7014 0150 0001 7356 8358

COMPLETE THIS SECTION ON DELIVERY

A. Signature

X

Melissa Holden

 Agent Addressee

B. Received by (Printed Name)

M Holden

C. Date of Delivery

2/14/15

D. Is delivery address different from item 1?

 Yes

If YES, enter delivery address below:

 No

3. Service Type

 Certified Mail Express Mail Registered Return Receipt for Merchandise Insured Mail C.O.D.

4. Restricted Delivery? (Extra Fee)

 Yes

UNITED STATES POSTAL SERVICE



First-Class Mail
Postage & Fees Paid
USPS
Permit No. G-10

- Sender: Please print your name, address, and ZIP+4 in this box •



DoddridgeCOunty FPM
118 East Street STE 102
West Union, WV 26456-1262

SENDER: COMPLETE THIS SECTION

- Complete items 1, 2, and 3. Also complete item 4 if Restricted Delivery is desired.
- Print your name and address on the reverse so that we can return the card to you.
- Attach this card to the back of the mailpiece, or on the front if space permits.

1. Article Addressed to:

334

John P & Linda L (surv) Strickling
 130 Englands Run Road
 West Union, WV 26456

2. Article Number

(Transfer from service label)

7014 0150 0001 7356 8198

COMPLETE THIS SECTION ON DELIVERY

A. Signature


 Agent Addressee

B. Received by (Printed Name)

Linda Strickling

C. Date of Delivery

2-7-15

D. Is delivery address different from item 1? YesIf YES, enter delivery address below: No

3. Service Type

 Certified Mail® Priority Mail Express™ Registered Return Receipt for Merchandise Insured Mail Collect on Delivery

4. Restricted Delivery? (Extra Fee)

 Yes

UNITED STATES POSTAL SERVICE



First-Class Mail
Postage & Fees Paid
USPS
Permit No. G-10

- Sender: Please print your name, address, and ZIP+4® in this box•



Doddridge County FPM
118 East Street STE 102
West Union, WV 26456-1262

SENDER: COMPLETE THIS SECTION

- Complete items 1, 2, and 3. Also complete item 4 if Restricted Delivery is desired.
- Print your name and address on the reverse so that we can return the card to you.
- Attach this card to the back of the mailpiece, or on the front if space permits.

1. Article Addressed to:

334

Donna Leatherman
627 Morgans Run Road
West Union, WV 26456

2. Article Number
(Transfer from service label)

7014 0150 0001 7356 8211

COMPLETE THIS SECTION ON DELIVERY

A. Signature


 Agent Addressee

B. Received by (Printed Name)

Donna Leatherman

C. Date of Delivery

2-17-15

D. Is delivery address different from item 1? YesIf YES, enter delivery address below: No

3. Service Type

 Certified Mail® Priority Mail Express™ Registered Return Receipt for Merchandise Insured Mail Collect on Delivery

4. Restricted Delivery? (Extra Fee)

 Yes

UNITED STATES POSTAL SERVICE



First-Class Mail
Postage & Fees Paid
USPS
Permit No. G-10

- Sender: Please print your name, address, and ZIP+4® in this box•



Doddridge County FPM
118 East Street STE 102
West Union, WV 26456-1262

SENDER: COMPLETE THIS SECTION

- Complete items 1, 2, and 3. Also complete item 4 if Restricted Delivery is desired.
- Print your name and address on the reverse so that we can return the card to you.
- Attach this card to the back of the mailpiece, or on the front if space permits.

1. Article Addressed to:

334

Joel w & Bonnie Ostroff
2912 Joyce Road
Roslyn, PA 19001

2. Article Number

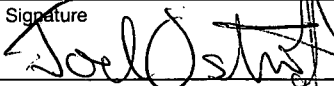
(Transfer from service label)

7014 0150 0001 7356 8365

COMPLETE THIS SECTION ON DELIVERY

A. Signature

X


 Agent AddresseeB. Received by (*Printed Name*)

C. Date of Delivery

D. Is delivery address different from item 1? Yes
If YES, enter delivery address below: No

3. Service Type

 Certified Mail Express Mail Registered Return Receipt for Merchandise Insured Mail C.O.D.4. Restricted Delivery? (*Extra Fee*) Yes

UNITED STATES POSTAL SERVICE



First-Class Mail
Postage & Fees Paid
USPS
Permit No. G-10

- Sender: Please print your name, address, and ZIP+4 in this box •



DoddrigeCOunty FPM
118 East Street STE 102
West Union, WV 26456-1262

SENDER: COMPLETE THIS SECTION

- Complete items 1, 2, and 3. Also complete item 4 if Restricted Delivery is desired.
- Print your name and address on the reverse so that we can return the card to you.
- Attach this card to the back of the mailpiece, or on the front if space permits.

1. Article Addressed to:

334

James Carlise
 151 Kelley James Ln
 West Union, WV 26456

2. Article Number

*(Transfer from service label)***COMPLETE THIS SECTION ON DELIVERY**

A. Signature

X *Karen James* Agent AddresseeB. Received by *(Printed Name)*

C. Date of Delivery

2-10-15

D. Is delivery address different from item 1? YesIf YES, enter delivery address below: No

3. Service Type

 Certified Mail® Priority Mail Express™ Registered Return Receipt for Merchandise Insured Mail Collect on Delivery4. Restricted Delivery? *(Extra Fee)* Yes

7014 0150 0001 7356 8297

UNITED STATES POSTAL SERVICE



First-Class Mail
Postage & Fees Paid
USPS
Permit No. G-10

- Sender: Please print your name, address, and ZIP+4® in this box•



Doddrige County FPM
118 East Street STE 102
West Union, WV 26456-1262

SENDER: COMPLETE THIS SECTION

- Complete items 1, 2, and 3. Also complete item 4 if Restricted Delivery is desired.
- Print your name and address on the reverse so that we can return the card to you.
- Attach this card to the back of the mailpiece, or on the front if space permits.

1. Article Addressed to:

334

Fern A Shepherd
5188 Long Run Road
Pennsboro, WV 26346

2. Article Number

*(Transfer from service label)***7014 0150 0001 7356 8396****COMPLETE THIS SECTION ON DELIVERY**

A. Signature

X*Fern A Shepherd* Agent Addressee

B. Received by (Printed Name)

James Shepherd

C. Date of Delivery

2/12/15
 D. Is delivery address different from item 1? Yes
 If YES, enter delivery address below: No

3. Service Type

 Certified Mail Express Mail Registered Return Receipt for Merchandise Insured Mail C.O.D.

4. Restricted Delivery? (Extra Fee)

 Yes

CHARLESTON
UNITED STATES POSTAL SERVICE

POSTAGE

13 FEB '15

PM 11



First-Class Mail
Postage & Fees Paid
USPS
Permit No. G-10

• Sender: Please print your name, address, and ZIP+4 in this box •

FILED

2015 FEB 18 AM 11:01

AMOUNT #1
ATLANTA, GA
REG 5



Oddridge County FPM
18 East Street STE 102
West Union, WV 26456-1262

900

SENDER: COMPLETE THIS SECTION

- Complete items 1, 2, and 3. Also complete item 4 if Restricted Delivery is desired.
- Print your name and address on the reverse so that we can return the card to you.
- Attach this card to the back of the mailpiece, or on the front if space permits.

1. Article Addressed to:

334

Ronald M & Jamie M Hass
 1 First American Way
 Westlake, TX 76262

2. Article Number

(Transfer from service label)

7014 0150 0001 7356 8174

COMPLETE THIS SECTION ON DELIVERY

A. Signature

X

 Agent AddresseeB. Received by *(Printed Name)*

Mike Cordell

C. Date of Delivery

2/12/14

D. Is delivery address different from item 1? YesIf YES, enter delivery address below: No

3. Service Type

 Certified Mail® Priority Mail Express™ Registered Return Receipt for Merchandise Insured Mail Collect on Delivery4. Restricted Delivery? *(Extra Fee)* Yes

UNITED STATES POSTAL SERVICE



First-Class Mail
Postage & Fees Paid
USPS
Permit No. G-10

- Sender: Please print your name, address, and ZIP+4® in this box•



Doddridge County FPM
118 East Street STE 102
West Union, WV 26456-1262

SENDER: COMPLETE THIS SECTION

- Complete items 1, 2, and 3. Also complete item 4 if Restricted Delivery is desired.
- Print your name and address on the reverse so that we can return the card to you.
- Attach this card to the back of the mailpiece, or on the front if space permits.

1. Article Addressed to:

334

Lyndell Swisher Leeson
76 Bear Fork Road
New Milton, WV 26411

2. Article Number

(Transfer from service label)

7014 0150 0001 7356 8167

PS Form 3811, July 2013

COMPLETE THIS SECTION ON DELIVERY

A. Signature

Mansfield Leeson Agent Addressee

B. Received by (Printed Name)

Mansfield Leeson

C. Date of Delivery

*2-9-15*D. Is delivery address different from item 1? Yes

If YES, enter delivery address below:

 No

3. Service Type

 Certified Mail® Priority Mail Express™ Registered Return Receipt for Merchandise Insured Mail Collect on Delivery

4. Restricted Delivery? (Extra Fee)

 Yes

Domestic Return Receipt

UNITED STATES POSTAL SERVICE



First-Class Mail
Postage & Fees Paid
USPS
Permit No. G-10

- Sender: Please print your name, address, and ZIP+4® in this box•



Doddridge County FPM
118 East Street STE 102
West Union, WV 26456-1262

SENDER: COMPLETE THIS SECTION

- Complete items 1, 2, and 3. Also complete item 4 if Restricted Delivery is desired.
- Print your name and address on the reverse so that we can return the card to you.
- Attach this card to the back of the mailpiece, or on the front if space permits.

1. Article Addressed to:

334

Eugene & Vance II Chipps
~~RR 4 Box 3006~~
 Clarksburg, WV 26301

2. Article Number

(Transfer from service label)

7014 0150 0001 7356 8327

COMPLETE THIS SECTION ON DELIVERY

A. Signature

X Eugene V Chipps

 Agent Addressee

B. Received by (Printed Name)

EUGENE V CHIPPS

C. Date of Delivery

2-18-75

D. Is delivery address different from item 1? Yes

If YES, enter delivery address below:

 No

304 Timber Creek Rd

3. Service Type

 Certified Mail® Priority Mail Express™ Registered Return Receipt for Merchandise Insured Mail Collect on Delivery

4. Restricted Delivery? (Extra Fee)

 Yes

UNITED STATES POSTAL SERVICE



First-Class Mail
Postage & Fees Paid
USPS
Permit No. G-10

997 230
24 FEB '15

• Sender: Please print your name, address, and ZIP+4® in this box •

Doddridge County FPM
118 East Street STE 102
West Union, WV 26456-1262

2015 FEB 25
AM 11:11
POSTED
WV
RODGERS
COUNTY CLERK
DODDRIDGE COUNTY, WV

SENDER: COMPLETE THIS SECTION

- Complete items 1, 2, and 3. Also complete item 4 if Restricted Delivery is desired.
- Print your name and address on the reverse so that we can return the card to you.
- Attach this card to the back of the mailpiece, or on the front if space permits.

1. Article Addressed to:

334

Michael L Looney
88 Little Creek Run Road
West Union, WV 26456

2. Article Number

(Transfer from service label)

7014 0150 0001 7356 8259

PS Form 3811, July 2013

Domestic Return Receipt

COMPLETE THIS SECTION ON DELIVERY

A. Signature

[Handwritten Signature] Agent
 Addressee

B. Received by (*Printed Name*)

C. Date of Delivery

3-3-15

D. Is delivery address different from item 1? Yes
If YES, enter delivery address below: No

3. Service Type

- Certified Mail® Priority Mail Express™
 Registered Return Receipt for Merchandise
 Insured Mail Collect on Delivery

4. Restricted Delivery? (*Extra Fee*) Yes

UNITED STATES POSTAL SERVICE



First-Class Mail
Postage & Fees Paid
USPS
Permit No. G-10

- Sender: Please print your name, address, and ZIP+4® in this box•



Doddridge County FPM
118 East Street STE 102
West Union, WV 26456-1262

SENDER: COMPLETE THIS SECTION

- Complete items 1, 2, and 3. Also complete item 4 if Restricted Delivery is desired.
- Print your name and address on the reverse so that we can return the card to you.
- Attach this card to the back of the mailpiece, or on the front if space permits.

1. Article Addressed to:

334

Ralph M & Rita E (surv) Hiley
 93 Pineview Dr
 Parkersburg, WV 26101

2. Article Number

(Transfer from service label)

7014 0150 0001 7356 8471

COMPLETE THIS SECTION ON DELIVERY

A. Signature

X


 Agent Addressee

B. Received by (Printed Name)

C. Date of Delivery

D. Is delivery address different from item 1?

 Yes

If YES, enter delivery address below:

 No

3. Service Type

 Certified Mail Express Mail Registered Return Receipt for Merchandise Insured Mail C.O.D.

4. Restricted Delivery? (Extra Fee)

 Yes

UNITED STATES POSTAL SERVICE



First-Class Mail
Postage & Fees Paid
USPS
Permit No. G-10

- Sender: Please print your name, address, and ZIP+4 in this box •



DoddridgeCounty FPM
118 East Street STE 102
West Union, WV 26456-1262

SENDER: COMPLETE THIS SECTION

- Complete items 1, 2, and 3. Also complete item 4 if Restricted Delivery is desired.
- Print your name and address on the reverse so that we can return the card to you.
- Attach this card to the back of the mailpiece, or on the front if space permits.

1. Article Addressed to:

334

James A & Angela J (surv) Bland
 HC 68 Box 19
 West Union, WV 26456

2. Article Number

(Transfer from service label)

7014 0150 0001 7356 8273

PS Form 3811, July 2013

Domestic Return Receipt

COMPLETE THIS SECTION ON DELIVERY

A. Signature

** James Bland* Agent Addressee

B. Received by (Printed Name)

James Bland

C. Date of Delivery

2/9/15

D. Is delivery address different from item 1? YesIf YES, enter delivery address below: No

James Bland

3. Service Type

- Certified Mail® Priority Mail Express™
 Registered Return Receipt for Merchandise
 Insured Mail Collect on Delivery

4. Restricted Delivery? (Extra Fee)

 Yes

UNITED STATES POSTAL SERVICE



First-Class Mail
Postage & Fees Paid
USPS
Permit No. G-10 45

- Sender: Please print your name, address, and ZIP+4® in this box•



Doddridge County FPM
118 East Street STE 102
West Union, WV 26456-1262

SENDER: COMPLETE THIS SECTION

- Complete items 1, 2, and 3. Also complete item 4 if Restricted Delivery is desired.
- Print your name and address on the reverse so that we can return the card to you.
- Attach this card to the back of the mailpiece, or on the front if space permits.

1. Article Addressed to:

#15-333
 Mary F Secrist
 405 Church Street
 West Union, WV 26456

2. Article Number
 (Transfer from service label)

7014 0150 0001 7356 9751

PS Form 3811, July 2013

Domestic Return Receipt

COMPLETE THIS SECTION ON DELIVERY

A. Signature

X *Marcia Davis* Agent
 Addressee

B. Received by (Printed Name)

MARCIA DAVIS

C. Date of Delivery

2-9-15

D. Is delivery address different from item 1? Yes
 If YES, enter delivery address below: No

3. Service Type

- Certified Mail® Priority Mail Express™
 Registered Return Receipt for Merchandise
 Insured Mail Collect on Delivery

4. Restricted Delivery? (Extra Fee) Yes

UNITED STATES POSTAL SERVICE



First-Class Mail
Postage & Fees Paid
USPS
Permit No. G-10

- Sender: Please print your name, address, and ZIP+4® in this box •



Doddridge County FPM
118 East Street STE 102
West Union, WV 26456-1262

SENDER: COMPLETE THIS SECTION

- Complete items 1, 2, and 3. Also complete item 4 if Restricted Delivery is desired.
- Print your name and address on the reverse so that we can return the card to you.
- Attach this card to the back of the mailpiece, or on the front if space permits.

1. Article Addressed to:

334

John Paul Strikling ETAL
 HC 69 Box 34
 West Union, WV 26456

2. Article Number


(Transfer from service label)

7014 0150 0001 7356 8372

COMPLETE THIS SECTION ON DELIVERY

A. Signature

X


 Agent Addressee

B. Received by (Printed Name)

JOHN STRICKLING

C. Date of Delivery

2/9/15

D. Is delivery address different from item 1? Yes

If YES, enter delivery address below:

 No

3. Service Type

 Certified Mail Express Mail Registered Return Receipt for Merchandise Insured Mail C.O.D.

4. Restricted Delivery? (Extra Fee)

 Yes

UNITED STATES POSTAL SERVICE



First-Class Mail
Postage & Fees Paid
USPS
Permit No. G-10

- Sender: Please print your name, address, and ZIP+4 in this box •



DoddridgeCOunty FPM
118 East Street STE 102
West Union, WV 26456-1262

SENDER: COMPLETE THIS SECTION

- Complete items 1, 2, and 3. Also complete item 4 if Restricted Delivery is desired.
- Print your name and address on the reverse so that we can return the card to you.
- Attach this card to the back of the mailpiece, or on the front if space permits.

1. Article Addressed to:

334

Edward & Margaret Demastus, Betty Brown
 2082 Sam Calvin Road
 West Union, WV 26456

2. Article Number

(Transfer from service label)

7014 0150 0001 7356 8464

COMPLETE THIS SECTION ON DELIVERY

A. Signature

x *William Demastus* Agent
 Addressee

B. Received by (Printed Name)

WILLIAM DEMASTUS

C. Date of Delivery

D. Is delivery address different from item 1? Yes
 If YES, enter delivery address below: No

Service Type

- Certified Mail Express Mail
 Registered Return Receipt for Merchandise
 Insured Mail C.O.D.

4. Restricted Delivery? (Extra Fee)

 Yes

UNITED STATES POSTAL SERVICE



First-Class Mail
Postage & Fees Paid
USPS
Permit No. G-10

- Sender: Please print your name, address, and ZIP+4 in this box •



DoddridgeCounty FPM
118 East Street STE 102
West Union, WV 26456-1262

SENDER: COMPLETE THIS SECTION

- Complete items 1, 2, and 3. Also complete item 4 if Restricted Delivery is desired.
- Print your name and address on the reverse so that we can return the card to you.
- Attach this card to the back of the mailpiece, or on the front if space permits.

1. Article Addressed to:

334

Carol & Alfrieda Painter
 HCR 69 Box 35G
 West Union, WV 26456


2. Article Number

(Transfer from service label)

7014 0150 0001 7356 8235

COMPLETE THIS SECTION ON DELIVERY

A. Signature


 Agent Addressee

B. Received by (Printed Name)

C. Date of Delivery

2/9/15

D. Is delivery address different from item 1? YesIf YES, enter delivery address below: No

5379 WV Rt 18N
 West Union WV 26456

3. Service Type

 Certified Mail® Priority Mail Express™ Registered Return Receipt for Merchandise Insured Mail Collect on Delivery

4. Restricted Delivery? (Extra Fee)

 Yes

UNITED STATES ~~POSTAL SERVICE~~

WV 250

09 FEB '15



First-Class Mail
Postage & Fees Paid
USPS
Permit No. G-10

FN 1 L

- Sender: Please print your name, address, and ZIP+4® in this box•



Doddridge County FPM
118 East Street STE 102
West Union, WV 26456-1262

SENDER: COMPLETE THIS SECTION

- Complete items 1, 2, and 3. Also complete item 4 if Restricted Delivery is desired.
- Print your name and address on the reverse so that we can return the card to you.
- Attach this card to the back of the mailpiece or on the front if space permits.

1. Article Addressed to:

334

Virginia M & Jack G (surv) Ash
 1414 Washington Gardens Cir
 Washington, WV 26181

2. Article Number

(Transfer from service label)

7014 0150 0001 7356 8488

COMPLETE THIS SECTION ON DELIVERY

A. Signature

X

Virginia Ash

 Agent Addressee

B. Received by (Printed Name)

C. Date of Delivery

2-9

D. Is delivery address different from item 1? YesIf YES, enter delivery address below: No

3. Service Type

 Certified Mail Express Mail Registered Return Receipt for Merchandise Insured Mail C.O.D.

4. Restricted Delivery? (Extra Fee)

 Yes

UNITED STATES ~~POSTAL SERVICE~~

~~NO POSTAGE
NECESSARY
IF MAILED
IN THE
UNITED STATES~~

~~NO POSTAGE
NECESSARY
IF MAILED
IN THE
UNITED STATES~~



First-Class Mail
Postage & Fees Paid
USPS
Permit No. G-10

- Sender: Please print your name, address, and ZIP+4 in this box •



Doddridge County FPM
118 East Street STE 102
West Union, WV 26456-1262

SENDER: COMPLETE THIS SECTION

- Complete items 1, 2, and 3. Also complete item 4 if Restricted Delivery is desired.
- Print your name and address on the reverse so that we can return the card to you.
- Attach this card to the back of the mailpiece, or on the front if space permits.

1. Article Addressed to:

334

Big D Enterprises, LLC
 PO Box 351
 Salem, WV 26426

2. Article Number

(Transfer from service label)

7014 0150 0001 7356 8402

COMPLETE THIS SECTION ON DELIVERY

A. Signature

Clarence W. Matchett
 Agent
 Addressee

B. Received by (Printed Name)

C. Date of Delivery

Clarence W. Matchett
 2/19

- D. Is delivery address different from item 1? Yes
 If YES, enter delivery address below: No

3. Service Type

- Certified Mail Express Mail
 Registered Return Receipt for Merchandise
 Insured Mail C.O.D.

4. Restricted Delivery? (Extra Fee)

 Yes

UNITED STATES POSTAL SERVICE



First-Class Mail
Postage & Fees Paid
USPS
Permit No. G-10

• Sender: Please print your name, address, and ZIP+4 in this box •



DoddridgeCounty FPM
118 East Street STE 102
West Union, WV 26456-1262

SENDER: COMPLETE THIS SECTION

- Complete items 1, 2, and 3. Also complete item 4 if Restricted Delivery is desired.
- Print your name and address on the reverse so that we can return the card to you.
- Attach this card to the back of the mailpiece, or on the front if space permits.

1. Article Addressed to:

334

Karen Irene Sue McKinney
Rt 1 Box 346
Salem, WV 26426

2. Article Number

(Transfer from service label)

7014 0150 0001 7356 8440

COMPLETE THIS SECTION ON DELIVERY

A. Signature

x Karen Sue McKinney Agent Addressee

B. Received by (Printed Name)

K. McKinney

C. Date of Delivery

*2/9/00*D. Is delivery address different from item 1? YesIf YES, enter delivery address below: No

3. Service Type

- Certified Mail Express Mail
 Registered Return Receipt for Merchandise
 Insured Mail C.O.D.

4. Restricted Delivery? (Extra Fee)

 Yes

UNITED STATES POSTAL SERVICE



First-Class Mail
Postage & Fees Paid
USPS
Permit No. G-10

- Sender: Please print your name, address, and ZIP+4 in this box •



DoddridgeCounty FPM
118 East Street STE 102
West Union, WV 26456-1262

SENDER: COMPLETE THIS SECTION

- Complete items 1, 2, and 3. Also complete item 4 if Restricted Delivery is desired.
- Print your name and address on the reverse so that we can return the card to you.
- Attach this card to the back of the mailpiece, or on the front if space permits.

1. Article Addressed to:

334

Raymmond D Hiley Jr Et Al
 93 Pineview Dr
 Parkersburg, WV 26101

2. Article Number

(Transfer from service label)

7014 0150 0001 7356 8143


PS Form 3811, July 2013

Domestic Return Receipt

COMPLETE THIS SECTION ON DELIVERY

A. Signature

X


 Agent AddresseeB. Received by *(Printed Name)*

C. Date of Delivery

2/9

D. Is delivery address different from item 1? Yes

If YES, enter delivery address below:

 No

3. Service Type

 Certified Mail® Priority Mail Express™ Registered Return Receipt for Merchandise Insured Mail Collect on Delivery4. Restricted Delivery? *(Extra Fee)* Yes

UNITED STATES POSTAL SERVICE



First-Class Mail
Postage & Fees Paid
USPS
Permit No. G-10

- Sender: Please print your name, address, and ZIP+4® in this box •



Doddridge County FPM
118 East Street STE 102
West Union, WV 26456-1262

SENDER: COMPLETE THIS SECTION

- Complete items 1, 2, and 3. Also complete item 4 if Restricted Delivery is desired.
- Print your name and address on the reverse so that we can return the card to you.
- Attach this card to the back of the mailpiece, or on the front if space permits.

1. Article Addressed to:

334

Hall Drilling LLC
 PO Box 249
 Ellenboro, WV 26346

2. Article Number

(Transfer from service label)

7014 0150 0001 7356 8419

COMPLETE THIS SECTION ON DELIVERY

A. Signature

x Tasho Kae

 Agent AddresseeB. Received by (*Printed Name*)

Tasho Kae

C. Date of Delivery

2/9

D. Is delivery address different from item 1? YesIf YES, enter delivery address below: No

3. Service Type


 Certified Mail Express Mail Registered Return Receipt for Merchandise Insured Mail C.O.D.4. Restricted Delivery? (*Extra Fee*) Yes

UNITED STATES POSTAL SERVICE

WV 250

08 FEB '15

FBI 4 2



First-Class Mail
Postage & Fees Paid
USPS
Permit No. G-10

- Sender: Please print your name, address, and ZIP+4 in this box •



DoddridgeCOunty FPM
118 East Street STE 102
West Union, WV 26456-1262

SENDER: COMPLETE THIS SECTION

- Complete items 1, 2, and 3. Also complete item 4 if Restricted Delivery is desired.
- Print your name and address on the reverse so that we can return the card to you.
- Attach this card to the back of the mailpiece, or on the front if space permits.

1. Article Addressed to:

334

D&M Powell, LLC
 304 Stuart Street
 West Union, WV 26456

2. Article Number

(Transfer from service label)

7014 0150 0001 7356 8280

COMPLETE THIS SECTION ON DELIVERY

A. Signature

X

D. Powell Agent Addressee

B. Received by (Printed Name)

D. POWELL

C. Date of Delivery

D. Is delivery address different from item 1? YesIf YES, enter delivery address below: No

3. Service Type

 Certified Mail® Priority Mail Express™ Registered Return Receipt for Merchandise Insured Mail Collect on Delivery

4. Restricted Delivery? (Extra Fee)

 Yes

UNITED STATES POSTAL SERVICE



First-Class Mail
Postage & Fees Paid
USPS
Permit No. G-10

- Sender: Please print your name, address, and ZIP+4® in this box•



Doddridge County FPM
118 East Street STE 102
West Union, WV 26456-1262

SENDER: COMPLETE THIS SECTION

- Complete items 1, 2, and 3. Also complete item 4 if Restricted Delivery is desired.
- Print your name and address on the reverse so that we can return the card to you.
- Attach this card to the back of the mailpiece, or on the front if space permits.

1. Article Addressed to:

334

Robert P & Sherri M Bailey (surv) Holden
 127 Crystal Lake Road
 West Union, WV 26456

2. Article Number

*(Transfer from service label)***7014 0150 0001 7356 8457****COMPLETE THIS SECTION ON DELIVERY**

A. Signature

x Robert Holden Agent AddresseeB. Received by (*Printed Name*)**Robert Holden**

C. Date of Delivery

2-11D. Is delivery address different from item 1? Yes

If YES, enter delivery address below:

 No*vice type* Certified Mail Express Mail Registered Return Receipt for Merchandise Insured Mail C.O.D.4. Restricted Delivery? (*Extra Fee*) Yes

UNITED STATES POSTAL SERVICE



First-Class Mail
Postage & Fees Paid
USPS
Permit No. G-10

- Sender: Please print your name, address, and ZIP+4 in this box •



DoddridgeCOunty FPM
118 East Street STE 102
West Union, WV 26456-1262

SENDER: COMPLETE THIS SECTION

- Complete items 1, 2, and 3. Also complete item 4 if Restricted Delivery is desired.
- Print your name and address on the reverse so that we can return the card to you.
- Attach this card to the back of the mailpiece, or on the front if space permits.

1. Article Addressed to:

334

Eli W & Jeffrey A Hayhurst
1207 Fawn View Dr
Fairmont, WV 26554


2. Article Number

(Transfer from service label)

7014 0150 0001 7356 8495

COMPLETE THIS SECTION ON DELIVERY

A. Signature


 Agent Addressee

B. Received by (Printed Name)

Jeff Hayhurst

C. Date of Delivery

2.11.15

D. Is delivery address different from item 1? Yes
If YES, enter delivery address below: No

3. Service Type

 Certified Mail Express Mail Registered Return Receipt for Merchandise Insured Mail C.O.D.

4. Restricted Delivery? (Extra Fee)

 Yes

UNITED STATES POSTAL SERVICE

PITTSBURGH
PA 150

11 FEB '15

PM 5 1



First-Class Mail
Postage & Fees Paid
USPS
Permit-No. G-10

- Sender: Please print your name, address, and ZIP+4 in this box •



DoddridgeCounty FPM
118 East Street STE 102
West Union, WV 26456-1262

SENDER: COMPLETE THIS SECTION

- Complete items 1, 2, and 3. Also complete item 4 if Restricted Delivery is desired.
- Print your name and address on the reverse so that we can return the card to you.
- Attach this card to the back of the mailpiece, or on the front if space permits.

1. Article Addressed to:

334

Randall & Dixie Craig Lynch
 5534 WV Rt 18N
 West Union, WV 26456

2. Article Number

(Transfer from service label)

7014 0150 0001 7356 8228

PS Form 3811, July 2013

Domestic Return Receipt

COMPLETE THIS SECTION ON DELIVERY

A. Signature

X *Randall Lynch* Agent AddresseeB. Received by *(Printed Name)**Randall Lynch*

C. Date of Delivery

*7/10/15*D. Is delivery address different from item 1? Yes


If YES, enter delivery address below:

 No

3. Service Type

 Certified Mail® Priority Mail Express™ Registered Return Receipt for Merchandise Insured Mail Collect on Delivery4. Restricted Delivery? *(Extra Fee)* Yes

UNITED STATES POSTAL SERVICE



First-Class Mail
Postage & Fees Paid
USPS
Permit No. G-10

NOV 25 2015
10 FEB 15

- Sender: Please print your name, address, and ZIP+4® in this box •



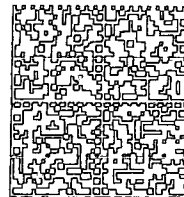
Doddridge County FPM
118 East Street STE 102
West Union, WV 26456-1262

CERTIFIED MAIL™

DoddridgeCounty FPM
118 East Street STE 102
West Union, WV 26456-1262



7014 0150 0001 7356 8426



HASLER	015H14161808
	<u>\$6.48</u>
	02/06/15
	Mailed From 26456


US POSTAGE



Delbert E Leatherman Et Al
652 Deerfield Drive
Bridgeport, WV 26330

X 250 NFE 1700A1310002/06/15
FORWARD TIME EXP RTN TO SEND
LEATHERMAN
3009 DOGWOOD RD
BRIDGEPORT WV 26330-9396

RETURN TO SENDER



26456-1262

OF THE RETURN ADDRESS, FOLD AT DOTTED LINE

SENDER: COMPLETE THIS SECTION

- Complete items 1, 2, and 3. Also complete item 4 if Restricted Delivery is desired.
- Print your name and address on the reverse so that we can return the card to you.
- Attach this card to the back of the mailpiece, or on the front if space permits.

1. Article Addressed to:

334

Delbert E Leatherman Et Al
652 Deerfield Drive
Bridgeport, WV 26330

2. Article Number

(Transfer from service label)

7014 0150 0001 7356 8426

COMPLETE THIS SECTION ON DELIVERY

A. Signature

X

Agent

Addressee

B. Received by (Printed Name)

C. Date of Delivery

D. Is delivery address different from item 1? Yes

If YES, enter delivery address below:

No

3. Service Type

Certified Mail

Express Mail

Registered


Return Receipt for Merchandise

Insured Mail

C.O.D.

4. Restricted Delivery? (Extra Fee)

Yes



Doddridge County FPM
118 East Court Street, Suite 102
West Union, WV 26456

Dear Sir or Ma'am,

You are receiving this letter because you have been identified as a land surface and/or mineral rights owner for property or adjacent property related to the proposed development project identified by the following page.

No action is required of you. This letter is simply to inform you of the proposed development.

If you would like to comment on this proposed project, or would like additional information, you may contact the Doddridge County Floodplain Manager at the above address.

Respectfully yours,

Edwin L. Wriston
Doddridge County Floodplain Manager
304.873.2631
doddridgecountyfpm@gmail.com

Legal Advertisement:
Doddridge County
Floodplain Permit Application

Please take notice that on the 20th day of January, 2015

Antero Resources

filed an application for a Floodplain Permit to develop land located at or about:

West Union & Grant Districts

39.327046N/80.842147W to 39.275236N/80.689514W

Permit #15-334 West End Connector Pipeline Project

The Application is on file with the Clerk of the County Court and may be inspected or copied during regular business hours. Any interested persons who desire to comment shall present the same in writing by **February 23, 2015**, delivered to:

Clerk of the County Court


118 E. Court Street, West Union, WV 26456

Beth A Rogers, Doddridge County Clerk

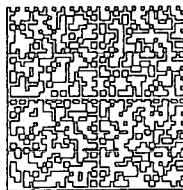
Edwin L. "Bo" Wriston, Doddridge County Flood Plain Manager

CERTIFIED MAIL

Doddridge County FPM
118 East Street STE 102
West Union, WV 26456-1262



7014 0150 0001 7356 8389



HASLER	015H14161808	US POSTAGE
	\$6.48	
	02/06/15	
	Mailed From 26456	

UTK
AS



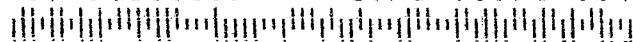
Shepherd Holding Co. & Michael Shepherd
RT 1 Box 721
Greenwood, WV

NIXIE 250 0C 1700 2203/18/15

RETURN TO SENDER
NOT DELIVERABLE AS ADDRESSED
UNABLE TO FORWARD

BC: 26456126227 *1971-08378-06-44

2645601262
2041260735



SENDER: COMPLETE THIS SECTION

- Complete items 1, 2, and 3. Also complete item 4 if Restricted Delivery is desired.
- Print your name and address on the reverse so that we can return the card to you.
- Attach this card to the back of the mailpiece, or on the front if space permits.

1. Article Addressed to: **334**

Shepherd Holding Co. & Michael Shepherd
RT 1 Box 721
Greenwood, WV 26415

COMPLETE THIS SECTION ON DELIVERY

A. Signature Agent
X Addressee

B. Received by (*Printed Name*) C. Date of Delivery

D. Is delivery address different from item 1? Yes
If YES, enter delivery address below: No

Service Type
 Certified Mail Express Mail
 Registered Return Receipt for Merchandise
 Insured Mail C.O.D.

4. Restricted Delivery? (*Extra Fee*) Yes

2. Article Number
(*Transfer from service label*) **7014 0150 0001 7356 8389**



Doddridge County FPM
118 East Court Street, Suite 102
West Union, WV 26456

Dear Sir or Ma'am,

You are receiving this letter because you have been identified as a land surface and/or mineral rights owner for property or adjacent property related to the proposed development project identified by the following page.

No action is required of you. This letter is simply to inform you of the proposed development.

If you would like to comment on this proposed project, or would like additional information, you may contact the Doddridge County Floodplain Manager at the above address.

Respectfully yours,

Edwin L. Wriston
Doddridge County Floodplain Manager
304.873.2631
doddridgecountyfpm@gmail.com

Legal Advertisement:
Doddridge County
Floodplain Permit Application

Please take notice that on the 20th day of January, 2015

Antero Resources

filed an application for a Floodplain Permit to develop land located at or about:

West Union & Grant Districts

39.327046N/80.842147W to 39.275236N/80.689514W

Permit #15-334 West End Connector Pipeline Project

The Application is on file with the Clerk of the County Court and may be inspected or copied during regular business hours. Any interested persons who desire to comment shall present the same in writing by **February 23, 2015**, delivered to:

Clerk of the County Court

118 E. Court Street, West Union, WV 26456

Beth A Rogers, Doddridge County Clerk

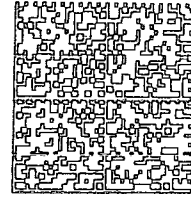
Edwin L. "Bo" Wriston, Doddridge County Flood Plain Manager

CERTIFIED MAIL

Doddridge County FPM
118 East Street STE 102
West Union, WV 26456-1262



7014 0150 0001 7356 8266



HASLER	015H14161808
	\$6.48
	02/06/15
Mailed From 26456	

US POSTAGE

UTR



WV Railroad Maintenance Authority
PO Box 470
Morrefie

MIXIE NOV 17 1900 0000/07/15

NO RETURN TO SENIOR
NO RETURN TO SENIOR

BC: 264561262 *1971-08394-06-44

264561262

POSTNET barcode

USPS

SENDER: COMPLETE THIS SECTION

- Complete items 1, 2, and 3. Also complete item 4 if Restricted Delivery is desired.
- Print your name and address on the reverse so that we can return the card to you.
- Attach this card to the back of the mailpiece, or on the front if space permits.

1. Article Addressed to:

334

WV Railroad Maintenance Authority
PO Box 470
Morrefield, WV 26836

2. Article Number

(Transfer from service label)

7014 0150 0001 7356 8266

PS Form 3811, July 2013

Domestic Return Receipt

COMPLETE THIS SECTION ON DELIVERY

A. Signature

X

Agent

Addressee

B. Received by (Printed Name)

C. Date of Delivery

D. Is delivery address different from item 1? Yes
If YES, enter delivery address below: No

Service Type

Certified Mail®

Priority Mail Express™

Registered


Return Receipt for Merchandise

Insured Mail

Collect on Delivery

4. Restricted Delivery? (Extra Fee)

Yes



Doddridge County FPM
118 East Court Street, Suite 102
West Union, WV 26456

Dear Sir or Ma'am,

You are receiving this letter because you have been identified as a land surface and/or mineral rights owner for property or adjacent property related to the proposed development project identified by the following page.

No action is required of you. This letter is simply to inform you of the proposed development.

If you would like to comment on this proposed project, or would like additional information, you may contact the Doddridge County Floodplain Manager at the above address.

Respectfully yours,

Edwin L. Wriston
Doddridge County Floodplain Manager
304.873.2631
doddridgecountyfpm@gmail.com

Legal Advertisement:
Doddridge County
Floodplain Permit Application

Please take notice that on the 20th day of January, 2015

Antero Resources

filed an application for a Floodplain Permit to develop land located at or about:

West Union & Grant Districts

39.327046N/80.842147W to 39.275236N/80.689514W

Permit #15-334 West End Connector Pipeline Project

The Application is on file with the Clerk of the County Court and may be inspected or copied during regular business hours. Any interested persons who desire to comment shall present the same in writing by **February 23, 2015**, delivered to:

Clerk of the County Court

118 E. Court Street, West Union, WV 26456

Beth A Rogers, Doddridge County Clerk

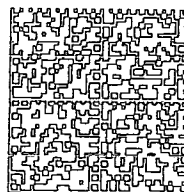
Edwin L. "Bo" Wriston. Doddridge County Flood Plain Manager

CERTIFIED MAIL™

DoddridgeCounty FPM
118 East Street STE 102
West Union, WV 26456-1262



7014 0150 0001 7356 8341



HASLER	015H14161808	US POSTAGE
	\$6.48	
	02/06/15	
Mailed From 26456		



*UTK
C-102*

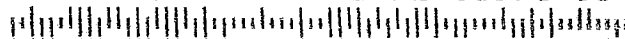
Lucien R Sammons Et Ux
401 10th St STE 1004
Huntington, WV 25701

NIXIE 250 DE 17:00 0002/28/15

RETURN TO SENDER
NO SUCH STREET
UNABLE TO FORWARD

BC: 26456126299 *1971-08376-06-44

25701 26456 01262
182228 0002



POSTNET

SENDER: COMPLETE THIS SECTION

- Complete items 1, 2, and 3. Also complete item 4 if Restricted Delivery is desired.
- Print your name and address on the reverse so that we can return the card to you.
- Attach this card to the back of the mailpiece, or on the front if space permits.

1. Article Addressed to:

334

Lucien R Sammons Et Ux
 401 10th St STE 1004
 Huntington, WV 25701

 2. Article Number
 (Transfer from service label)

7014 0150 0001 7356 8341

COMPLETE THIS SECTION ON DELIVERY

A. Signature

X

-
- Agent
-
-
- Addressee

B. Received by (Printed Name)


C. Date of Delivery

 D. Is delivery address different from item 1? Yes
 If YES, enter delivery address below: No

3. Service Type

-
- Certified Mail
-
- Express Mail
-
-
- Registered
-
- Return Receipt for Merchandise
-
-
- Insured Mail
-
- C.O.D.

4. Restricted Delivery? (Extra Fee) Yes



Doddridge County FPM
118 East Court Street, Suite 102
West Union, WV 26456

Dear Sir or Ma'am,

You are receiving this letter because you have been identified as a land surface and/or mineral rights owner for property or adjacent property related to the proposed development project identified by the following page.

No action is required of you. This letter is simply to inform you of the proposed development.

If you would like to comment on this proposed project, or would like additional information, you may contact the Doddridge County Floodplain Manager at the above address.

Respectfully yours,

Edwin L. Wriston
Doddridge County Floodplain Manager
304.873.2631
doddridgecountyfpm@gmail.com

Legal Advertisement:
Doddridge County
Floodplain Permit Application

Please take notice that on the 20th day of January, 2015

Antero Resources

filed an application for a Floodplain Permit to develop land located at or about:

West Union & Grant Districts

39.327046N/80.842147W to 39.275236N/80.689514W

Permit #15-334 West End Connector Pipeline Project

The Application is on file with the Clerk of the County Court and may be inspected or copied during regular business hours. Any interested persons who desire to comment shall present the same in writing by **February 23, 2015**, delivered to:

Clerk of the County Court

118 E. Court Street, West Union, WV 26456

Beth A Rogers, Doddridge County Clerk

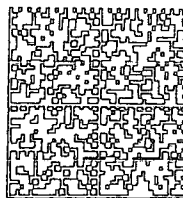
Edwin L. "Bo" Wriston. Doddridge County Flood Plain Manager

CERTIFIED MAIL™

Doddridge County FPM
118 East Street STE 102
West Union, WV 26456-1262



7014 0150 0001 7356 8150



HASLER

015H14161808

\$6.48

02/06/15

Mailed From 26456

US POSTAGE

2015 FEB 19 AM 11:02

WEST UNION
DODDRIDGE COUNTY, WV

MSL



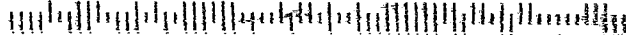
Melissa A Shepherd
RT 1 Box 723
Greenwood, WV 26415

NIXIE 250 DE 1700 0002/13/15

RETURN TO SENDER
NO SUCH NUMBER
UNABLE TO FORWARD

BC: 26456126299 *1971-08390-06-44

26456126299



SENDER: COMPLETE THIS SECTION

- Complete items 1, 2, and 3. Also complete item 4 if Restricted Delivery is desired.
- Print your name and address on the reverse so that we can return the card to you.
- Attach this card to the back of the mailpiece, or on the front if space permits.

1. Article Addressed to:

334

Melissa A Shepherd
 RT 1 Box 723
 Greenwood, WV 26415

 2. Article Number
 (Transfer from service label)

7014 0150 0001 7356 8150

PS Form 3811, July 2013

Domestic Return Receipt

COMPLETE THIS SECTION ON DELIVERY

A. Signature

X


 Agent AddresseeB. Received by (*Printed Name*)

C. Date of Delivery

 D. Is delivery address different from item 1? Yes
 if YES, enter delivery address below: No

3. Service Type

 Certified Mail® Priority Mail Express™ Registered Return Receipt for Merchandise Insured Mail Collect on Delivery4. Restricted Delivery? (*Extra Fee*) Yes



Doddridge County FPM
118 East Court Street, Suite 102
West Union, WV 26456

Dear Sir or Ma'am,

You are receiving this letter because you have been identified as a land surface and/or mineral rights owner for property or adjacent property related to the proposed development project identified by the following page.

No action is required of you. This letter is simply to inform you of the proposed development.

If you would like to comment on this proposed project, or would like additional information, you may contact the Doddridge County Floodplain Manager at the above address.

Respectfully yours,

A handwritten signature in black ink, appearing to read "Edwin L. Wriston", with a long horizontal line extending to the right.

Edwin L. Wriston
Doddridge County Floodplain Manager
304.873.2631
doddridgecountyfpm@gmail.com

Legal Advertisement:
Doddridge County
Floodplain Permit Application

Please take notice that on the 20th day of January, 2015

Antero Resources

filed an application for a Floodplain Permit to develop land located at or about:

West Union & Grant Districts

39.327046N/80.842147W to 39.275236N/80.689514W

Permit #15-334 West End Connector Pipeline Project


The Application is on file with the Clerk of the County Court and may be inspected or copied during regular business hours. Any interested persons who desire to comment shall present the same in writing by **February 23, 2015**, delivered to:

Clerk of the County Court

118 E. Court Street, West Union, WV 26456

Beth A Rogers, Doddridge County Clerk

Edwin L. "Bo" Wriston, Doddridge County Flood Plain Manager



Commercial/Industrial Floodplain Development Permit

Doddridge County, WV Floodplain Management

This permit has been issued to **ANTERO MIDSTREAM, LLC**, and is for the approved commercial and/or industrial development project associated with this permit that impacts the FEMA-designated floodplain and/or floodway of Doddridge County, WV, pursuant to the rules and regulations established by all applicable Federal, State and local laws and ordinances, including the Doddridge County Floodplain Ordinance. This permit must be posted at the site of work as to be clearly visible, and must remain posted during entirety of development.

Permit #: 15-334

Date Approved: 07/08/2015

Expires: 07/08/16

Issued to: ANTERO MIDSTREAM, LLC, POC: THRASHER - DON DRENNEN

304-326-6366

**Company Address: 1615 WYNKOOP STREET
DENVER, COLORADO 80202**

**Project Address: STARTS AT TAMELA COMPRESSOR/ENDING AT SHERWOOD CENTRAL
PROCESSING FACILITY**

Firm: PANELS: 105,110,120, AND 140

**Lat/Long: N 39.327046/W80.842147
N39.275236/W80.689514**

Purpose of development: PIPELINE

Issued by: Doddridge County FPM (or designee)

Date: 07/08/2015

For additional information regarding this permit, please contact
Doddridge County Floodplain Manager at 304.873.2631, or via email at
doddridgecountyfpm@gmail.com
118 East Court Street; West Union, WV 26456



ANTERO RESOURCES MIDSTREAM
 1615 WYNKOOP STREET
 DENVER, COLORADO 80202

Vendor Name	Vendor No.	Date	Check Number	Check Total
DODDRIDGE COUNTY COMMISSION	43312	Feb-24-2015	31548	\$7,291.32

VOUCHER	VENDOR INV #	INV DATE	TOTAL AMOUNT	PRIOR PMTS & DISCOUNTS	NET AMOUNT
02-AP-1504	AO2132015WEC	02/13/15	7,291.32	0.00	7,291.32
WEST END CONNECTOR					7,291.32
TOTAL INVOICES PAID					

#15-334

Doddridge County, West Virginia

RECEIPT NO: 4540

DATE: 2015/04/20

FROM: ANTERO RESOURCES MIDSTREAM AMOUNT: \$ 7,291.32

SEVEN THOUSAND TWO HUNDRED NINETY ONE DOLLARS AND 32 CENTS

FOR: FP BUILDING PERMITS 15-334

00000031548 FP-BUILDING PERMITS

020-318

TOTAL: \$7,291.32

MICHAEL HEADLEY
 SHERIFF & TREASURER

PMS
 CLERK

Customer Copy

DETACH AND RETAIN FOR TAX PURPOSES

THRASHER

Mr. Wristen
Page 2 of 2
December 22, 2014

No above-ground structures are proposed to be installed within the floodplain and the proposed ROW will be returned to the original contour, slope, and grade at the time of completion; therefore, there will be no impact to the 100-year flood elevations. Please see attached documentation, as well as PE signature and stamp below.

If any further documentation is required for this project, or if any questions may arise please feel free to contact me at your convenience at (304) 326-6366 or ddrennen@thrashereng.com.


Sincerely,

THE THRASHER GROUP, INC.



DON DRENNEN
Environmental Scientist

Enclosures (8):
Floodplain Development Application
USGS Topographic Map
Aerial Imagery Map
WV Flood Tool Map
FIRM Map
Tax Map
Surface Owners Table
Driving Directions



Floodplain Development Application

**DODDRIDGE COUNTY
FLOODPLAIN DEVELOPMENT PERMIT APPLICATION**

SECTION 1: GENERAL PROVISIONS (APPLICANT TO READ AND SIGN)


1. No work may start until a permit is issued.
2. The permit may be revoked if any false statements are made herein.
3. If revoked, all work must cease until permit is re-issued.
4. Development shall not be used or occupied until a Certificate of Compliance is issued.
5. The permit will expire if no work is commenced within six months of issuance.
6. Applicant is hereby informed that other permits may be required to fulfill local, state, and federal requirements.
7. Applicant hereby gives consent to the Floodplain Administrator/Manager or his/her representative to make inspections to verify compliance.
8. **I, THE APPLICANT CERTIFY THAT ALL STATEMENTS HEREIN AND IN ATTACHMENTS TO THIS APPLICATION ARE, TO THE BEST OF MY KNOWLEDGE, TRUE AND ACCURATE.**

APPLICANT'S SIGNATURE _____

Matthew W. Fluharty

DATE _____

12/22/14



SECTION 2: PROPOSE DEVELOPMENT (TO BE COMPLETED BY APPLICANT).

IF THE APPLICANT IS NOT A NATURAL PERSON, THE NAME, ADDRESS, AND TELEPHONE NUMBER OF A NATURAL PERSON WHO SHALL BE APPOINTED BY THE APPLICANT TO RECEIVE NOTICE PURSUANT TO ANY PROVISION OF THE CURRENT DODDRIDGE COUNTY FLOODPLAIN ORDINANCE.

APPLICANT'S NAME: Antero Midstream LLC

ADDRESS: 1615 Wynkoop Street, Denver Colorado 80202

TELEPHONE NUMBER: (303) 357-7310

BUILDER'S NAME: To be determined - request conditional approval

ADDRESS: _____

TELEPHONE NUMBER: _____

ENGINEER'S NAME: Matthew Fluharty, PE The Thrasher Group INC.

ADDRESS: 600 White Oaks Boulevard, PO Box 940, Bridgeport WV 26330

TELEPHONE NUMBER: (800) 273-6541

PROJECT LOCATION:

NAME OF SURFACE OWNER/OWNERS (IF NOT THE APPLICANT) _____

ADDRESS OF SURFACE OWNER/OWNERS (IF NOT THE APPLICANT) _____

DISTRICT: _____

DATE/FROM WHOM PROPERTY

PURCHASED: _____

LAND BOOK DESCRIPTION: _____

DEED BOOK REFERENCE: _____

TAX MAP REFERENCE: _____

EXISTING BUILDINGS/USES OF PROPERTY: _____

NAME OF AT LEAST ONE ADULT RESIDING IN EACH RESIDENCE LOCATED UPON THE SUBJECT

PROPERTY _____

ADDRESS OF AT LEAST ONE ADULT RESIDING IN EACH RESIDENCE LOCATED UPON THE

SUBJECT PROPERTY _____

To avoid delay in processing the application, please provide enough information to easily identify the project location.

DESCRIPTION OF WORK (CHECK ALL APPLICABLE BOXES)

A. STRUCTURAL DEVELOPMENT

ACTIVITY

STRUCTURAL TYPE

- | | |
|--|---|
| <input type="checkbox"/> New Structure | <input type="checkbox"/> Residential (1 – 4 Family) |
| <input type="checkbox"/> Addition | <input type="checkbox"/> Residential (more than 4 Family) |
| <input type="checkbox"/> Alteration | <input type="checkbox"/> Non-residential (floodproofing) |
| <input type="checkbox"/> Relocation | <input type="checkbox"/> Combined Use (res. & com.) |
| <input type="checkbox"/> Demolition | <input type="checkbox"/> Replacement |
| <input type="checkbox"/> Manufactured/Mobil Home | |

B. OTHER DEVELOPMENT ACTIVITIES:

- Fill Mining Drilling Pipelining
- Grading
- Excavation (except for STRUCTURAL DEVELOPMENT checked above)
- Watercourse Altercation (including dredging and channel modification)
- Drainage Improvements (including culvert work)
- Road, Street, or Bridge Construction
- Subdivision (including new expansion)
- Individual Water or Sewer System
- Other (please specify)
-

C. STANDARD SITE PLAN OR SKETCH

1. SUBMIT ALL STANDARD SITE PLANS, IF ANY HAVE BEEN PREPARED.
2. IF STANDARD SITE PLANS HAVE NOT BEEN PREPARED:
SKETCH ON A SEPARATE 8 ½ X 11 INCH SHEET OF PAPER THE SHAPE AND LOCATION OF THE LOT. SHOW THE LOCATION OF THE INTENDED CONSTRUCTION OR LAND USE INDICATING BUILDING SETBACKS, SIZE & HEIGHT. IDENTIFY EXISTING BUILDINGS, STRUCTURES OR LAND USES ON THE PROPERTY.
3. SIGN AND DATE THE SKETCH.

ACTUAL TOTAL CONSTRUCTION COSTS OF THE COMPLETE DEVELOPMENT IRRESPECTIVE OF WHETHER ALL OR ANY PART OF THE SUBJECT PROPOSED CONSTRUCTION PROJECT IS WITHIN THE FLOODPLAIN \$ 7,275.00

D. ADJACENT AND/OR AFFECTED LANDOWNERS:

1. NAME AND ADDRESS OF ALL OWNERS OF SURFACE TRACTS ADJACENT TO THE AREA OF THE SURFACE TRACT (UP & DOWN STREAM) UPON WHICH THE PROPOSED ACTIVITY WILL OCCUR AND ALL OTHER SURFACE OWNERS UP & DOWN STREAM) WHO OWN PROPERTY THAT MAY BE AFFECTED BY FLOODING AS IS DEMONSTRATED BY A FLOODPLAIN STUDY OR SURVEY (IF ONE HAS BEEN COMPLETED).

NAME: _____
 ADDRESS: _____

NAME: _____
 ADDRESS: _____

NAME: _____
 ADDRESS: _____

NAME: _____
 ADDRESS: _____

1. NAME AND ADDRESS OF AT LEAST ONE ADULT RESIDING IN EACH RESIDENCE LOCATED UPON ANY ADJACENT PROPERTY AT THE TIME THE FLOODPLAIN PERMIT APPLICATION IS FILED AND THE NAME AND ADDRESS OF AT LEAST ONE ADULT RESIDING IN ANY HOME ON ANY PROPERTY THAT MAY BE AFFECTED BY FLOODING AS IS DEMONSTRATED BY A FLOODPLAIN STUDY OR SURVEY.

NAME: _____
 ADDRESS: _____

NAME: _____
 ADDRESS: _____

NAME: _____
 ADDRESS: _____


NAME: _____
 ADDRESS: _____

E. CONFIRMATION FORM

THE APPLICANT ACKNOWLEDGES, AGREES, AND CONFIRMS THAT HE/IT WILL PAY WITHIN 30 DAYS OF RECEIPT OF INVOICE BY THE COUNTY FOR ALL EXPENSES RELATIVE TO THE PERMIT APPLICATION PROCESS GREATER THAN THE REQUIRED DEPOSIT FOR EXPENSES INCLUDING:

- (A) PERSONAL SERVICE OF PROCESS BY THE DODDRIDGE COUNTY SHERIFF AT THE RATES PERMITTED BY LAW FOR SUCH SERVICE.
- (B) SERVICE BY CERTIFIED MAIL RETURN RECEIPT REQUESTED.
- (C) PUBLICATION.

- (D) COURT REPORTING SERVICES AT ANY HEARINGS REQUESTED BY THE APPLICANT.
- (E) CONSULTANTS AND/OR HEARING EXPERTS UTILIZED BY DODDRIDGE COUNTY FLOODPLAIN ADMINISTRATOR/MANAGER OR FLOODPLAIN APPEALS BOARD FOR REVIEW OF MATERIALS AND/OR TESTIMONY REGARDING THE EFFICACY OF GRANTING OR DENYING THE APPLICANT'S FLOODPLAIN PERMIT.

NAME (PRINT): Luz Slawter
SIGNATURE:  DATE: 1/21/2015

After completing SECTION 2, APPLICANT should submit form to Floodplain Administrator/Manager or his/her representative for review.

SECTION 3: FLOODPLAIN DETERMINATION (to be completed by Floodplain Administrator/Manager or his/her representative)

THE PROPOSED DEVELOPMENT:

THE PROPOSED DEVELOPMENT IS LOCATED ON:

FIRM Panel: _____
Dated: _____

Is **NOT** located in a Specific Flood Hazard Area (Notify applicant that the application review is complete and **NO FLOODPLAIN DEVELOPMENT PERMIT IS REQUIRED**).

Is located in Special Flood Hazard Area.
FIRM zone designation _____
100-Year flood elevation is: _____ NGVD (MSL)

Unavailable

The proposed development is located in a floodway.
FBFM Panel No. _____ Dated _____

See section 4 for additional instructions.

SIGNED _____

DATE _____

SECTION 4: ADDITIONAL INFORMATION REQUIRED (To be completed by Floodplain Administrator/Manager or his/her representative)

The applicant must submit the documents checked below before the application can be processed.

- A plan showing the location of all existing structures, water bodies, adjacent roads, lot dimensions and proposed development.

- Development plans, drawn to scale, and specifications, including where applicable: details for anchoring structures, storage tanks, proposed elevation of lowest floor, (including basement or crawl space), types of water resistant materials used below the first floor, details of flood proffing of utilities located below the first floor and details of enclosures below the first floor. Also _____

- Subdivision or other development plans (If the subdivision or development exceeds 50 lots or 5 acres, whichever is the lesser, the applicant must provide 100-year flood elevations if they are not otherwise available).

- Plans showing the extent of watercourse relocation and/or landform alterations.

- Top of new fill elevation _____ Ft. NGVD (MSL).
For floodproofing structures applicant must attach certification from registered engineer or architect.

- Certification from a registered engineer that the proposed activity in a regulatory floodway will not result in any increase in the height of the 100-year flood. A copy of all data and calculations supporting this finding must also be submitted.

- Manufactured homes located in a floodplain area must have a West Virginia Contractor's License and a Manufactured Home Installation License as required by the Federal Emergency Management Agency (FEMA).

Other:

SECTION 5: PERMIT DETERMINATION (To be completed by Floodplain Administrator/Manager or his/her representative)

I have determined that the proposed activity **(type is or is not)** in conformance with provisions of the Floodplain Ordinance adopted by the County Commission of Doddridge County on May 21, 2013. The permit is issued subject to the conditions attached to and made part of this permit.

SIGNED _____ DATE _____

If the Floodplain Administrator/Manager found that the above was not in conformance with the provisions of the Doddridge County Floodplain Ordinance and/or denied that application, the applicant may complete an appealing process below.

APPEALS: Appealed to the County Commission of Doddridge County? Yes No

Hearing Date: _____

County Commission Decision - Approved Yes No

CONDITIONS: _____

SECTION 6: AS-BUILT ELEVATIONS (To be submitted by APPLICANT before Certificate of Compliance is issued).

The following information must be provided for project structures. This section must be completed by a registered professional engineer or a licensed land surveyor (or attach a certification to this application).

COMPLETE 1 OR 2 BELOW:

- 1 Actual (As-Built) Elevation of the top of the lowest floor (including basement or crawl space is _____ FT. NGVD (MSL)
- 2 Actual (As Built) elevation of floodproofing is _____ FT. NGVD (MSL)

Note: Any work performed prior to submittal of the above information is at risk of the applicant.

SECTION 7: COMPLIANCE ACTION (To be completed by the Floodplain Administrator/Manager or his/her representative).

The Floodplain Administrator/Manager or his/her representative will complete this section as applicable based on inspection of the project to ensure compliance with the Doddridge County Floodplain Ordinance.

INSPECTIONS:

DATE: _____ BY: _____
DEFICIENCIES ? Y/N

COMMENTS _____

SECTION 8: CERTIFICATE OF COMPLIANCE (To be completed by Floodplain Administrator/Manager or his/her representative).

Certificate of Compliance issued: DATE: _____ BY: _____

**CERTIFICATE OF COMPLIANCE
FOR DEVELOPMENT IN SPECIAL FLOOD HAZARD AREA
(OWNER MUST RETAIN)**

PERMIT NUMBER: _____

PERMIT DATE: _____

PURPOSE –

CONSTRUCTION LOCATION: _____

OWNER'S ADDRESS: _____

**THE FOLLOWING MUST BE COMPLETED BY THE FLOODPLAIN
ADMINISTRATOR/MANAGER OR HIS/HER AGENT.**

**COMPLIANCE IS HEREBY CERTIFIED WITH THE REQUIREMENT OF THE
FLOODPLAIN ORDINANCE ADOPTED BY THE COUNTY COMMISSION OF
DODDRIDGE COUNTY ON MAY 21, 2013.**

SIGNED _____ **DATE** _____

USGS Topographic Map

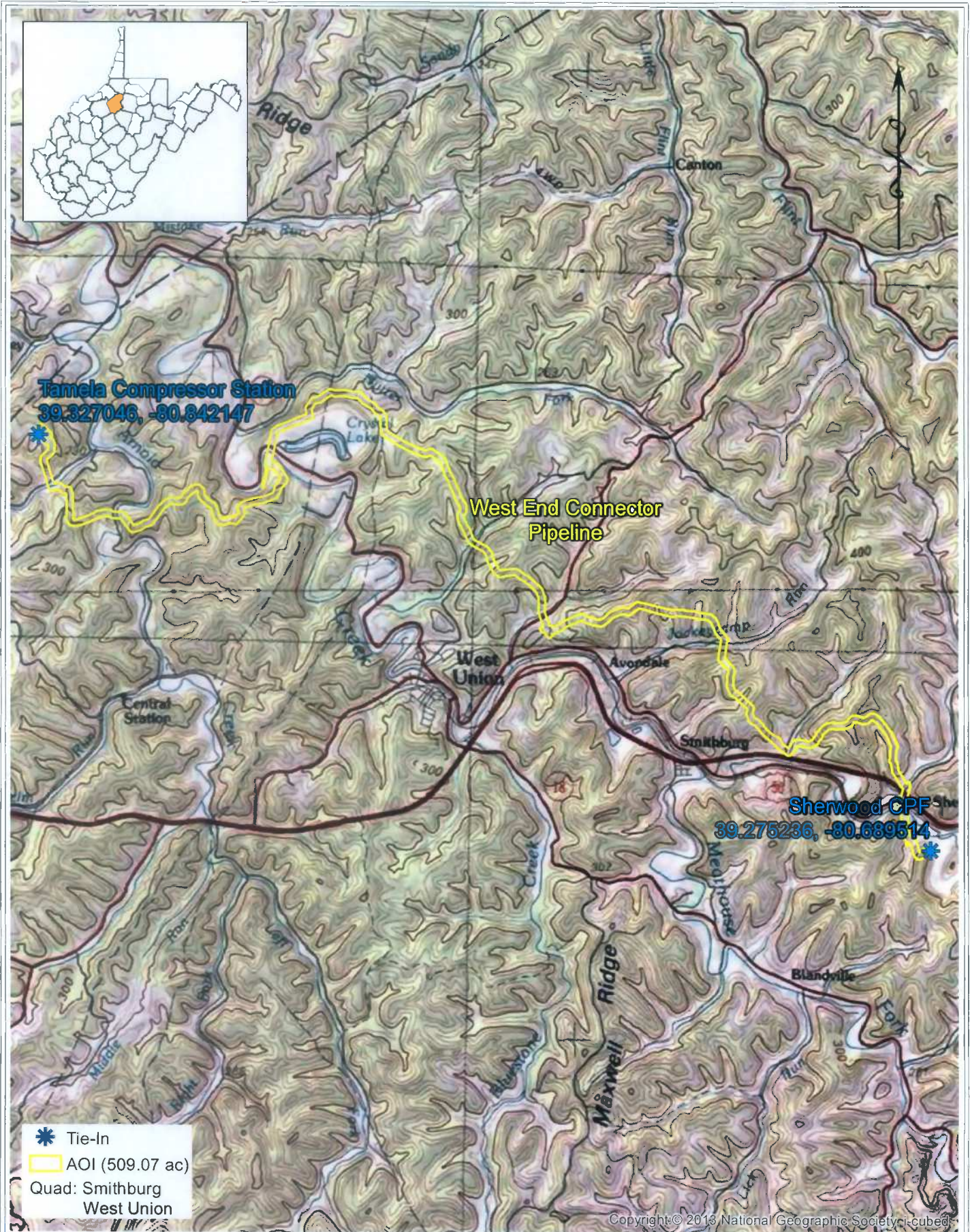


Figure 1: Project Location
West End Connector Pipeline
Doddridge County - West Virginia

THRASHER

Antero
Midstream Partners LP

1 inch = 6,000 feet

12/15/2014

Aerial Delineation Map

#15-334

THRASHER

December 22, 2014

Mr. Bo Wristen
Doddrige County Commission
118 East Court Street
West Union, WV 26456

West Union & County

**RE: *Doddrige County Floodplain Development Permit
Antero Midstream LLC
West End Connector Project
Doddrige County, West Virginia
Thrasher Project #101-015-0265 AFE #14KARLXPRS***

Mr. Wristen:

On behalf of Antero Midstream LLC (Antero), The Thrasher Group, Inc. (Thrasher), is submitting to your office, for review and approval, a proposed pipeline project in the USGS West Union and Smithburg 7.5 minute quadrangles of Doddrige County, WV.

The proposed West End Connector Pipeline Project will consist of one (1) buried twenty-four (24) inch steel natural gas pipeline, located within a three (3) by five (5) foot trench installed within a 90-foot wide construction right-of-way (ROW). The proposed pipeline project originates at the Tamela Compressor Site, located at approximate coordinates 39.327046°N and 80.842147°W. From there, it extends approximately 73,027 LF to the Sherwood Central Processing Facility, located at approximate coordinates 39.275236°N and 80.689514°W.

In addition, the proposed project will utilize nineteen (19) existing access roads during the installation of the pipeline. Minor upgrades (surface grading and depositing stone) will occur due to the utilization of the existing access roads and proposed access road.

The West End Connector Pipeline Project LOD, including the pipeline ROW and associated workspaces, encompasses approximately 160.4 acres. The USGS topographical map and aerial imagery map, contained herein, depict the limits of disturbance associated with the proposed construction.

The proposed West End Connector Pipeline project has an approximate total of 3,220 linear feet of existing access road and 3,000 linear feet of pipeline (of which, 1,885 linear feet will be bored) in multiple locations within the floodplain. Please see attached WV Flood Tool Map and FEMA issued FIRM Map (Doddrige County Panels 105, 110, 120, and 140) with the pipeline overlaid.

THRASHER

Mr. Wristen
Page 2 of 2
December 22, 2014

No above-ground structures are proposed to be installed within the floodplain and the proposed ROW will be returned to the original contour, slope, and grade at the time of completion; therefore, there will be no impact to the 100-year flood elevations. Please see attached documentation, as well as PE signature and stamp below.

If any further documentation is required for this project, or if any questions may arise please feel free to contact me at your convenience at (304) 326-6366 or ddrennen@thrashereng.com.


Sincerely,

THE THRASHER GROUP, INC.



DON DRENNEN
Environmental Scientist

Enclosures (8):
Floodplain Development Application
USGS Topographic Map
Aerial Imagery Map
WV Flood Tool Map
FIRM Map
Tax Map
Surface Owners Table
Driving Directions





west virginia department of environmental protection

Division of Water and Waste Management
601 57th Street SE
Charleston, West Virginia 25304-2345
Phone: 304-926-0495
Fax: 304-926-0496

Earl Ray Tomblin, Governor
Randy C. Huffman, Cabinet Secretary
www.dep.wv.gov

April 29, 2015

LUZ SLAUTER, ENV. SUPVR
ANTERO MIDSTREAM LLC
1615 WYNKOOP ST
DENVER, CO 80202

Re: General Permit Registration No. WVR310451
West End Connector Pipeline, Doddridge County,
Disturbed Acres (192.36)

Dear Permittee:

Attached is a copy of your completed registration form for your activity with the above assigned registration number. You are now authorized to operate under General Permit No. WV0116815. This registration form should be kept with your copy of the General Permit. You should carefully read the contents of the permit and become familiar with all requirements needed to remain in compliance with the permit.

Although you should be aware of all the terms and conditions of this permit, we wish to advise you of the following important requirements:

1. In accordance with Section G.4 of the General Permit, you have developed a complete storm water pollution prevention plan. This plan is to be retained on site and be available for review by the Director or her authorized representative as of the date of your coverage by the General Permit, which is the date of this letter.
2. The erosion control measures approved by this agency for this project shall be maintained in proper condition to individually and collectively perform the functions for which they were designed. In order to insure the efficiency and proper maintenance of these measures, the permittee shall make sufficiently frequent, periodic inspections to detect any impairment of the designed stability, capacity or environmental requirements of the approved measures. The permittee shall take immediate steps to correct any such impairment found to exist.
3. If this SWPPP proves to be ineffective in controlling erosion and the sediment in storm water discharges associated with industrial/construction activities, or site conditions change, the Permittee shall amend the SWPPP and install appropriate sediment and/or control devices in accordance with Section G.4.c) of this permit and the application instructions.
4. The current General Permit expires on May 13, 2018. If you wish to continue an activity regulated by this permit after the expiration date of the permit, provisions for coverage will be made during the public notice process for any new General Permit to be issued at that time.

LUZ SLAUTER, ENV. SUPVR

Page 2

April 29, 2015

5. Final stabilization means disturbed areas shall be covered by the appropriate permanent protection. Final stabilization includes; pavement, buildings, stable waterways (riprap, concrete, grass or pipe), a healthy, vigorous stand of perennial grass that uniformly covers at least 70 percent of the ground, stable outlet channels with velocity dissipation which directs site runoff to a natural watercourse, and any other approved structure or material.

Your annual permit fee has been assessed as \$1,500.00. You will be invoiced by this agency one month prior to the anniversary date of your original approval date. Failure to submit the annual fee within ninety (90) days of the due date will render your permit void upon the date you are mailed a certified written notice to that effect. Please be advised that a pro-rated annual permit fee may be assessed upon the completion date and proper stabilization.

Issuance of this approval of the General Permit registration does not authorize any injury to persons or property or invasion of other private rights, or any infringement of federal, state or local law or rules.

The validity of this General Permit Registration is contingent upon payment of the applicable annual permit fee, as required by Chapter 22, Article 11, Section 10 of the Code of West Virginia.

Your efforts toward preventing the degradation of our natural resources are greatly appreciated. If you have any questions, please contact Joe Cochran of this Office at (304) 926-0499 extension 1069 or at Joseph.W.Cochran@wv.gov.

Scott G. Mandirola

Director


WV DEP-Division of Water & Waste Mgt.

601 57th St SE

Charleston, WV 25304-2345

Phone: (304) 926-0495

Fax: (304) 926-0463



DIVISION OF NATURAL RESOURCES

324 Fourth Avenue, Room 200
South Charleston WV 25303-1228

TDD (304) 558-1439

TDD 1-800-354-6087

Fax (304) 558-6048

Telephone (304) 558-3225

Earl Ray Tomblin
Governor

Robert A. Fala
Director

May 22, 2015

Division of Natural Resources
RIGHT OF ENTRY

Re: **LS-14-VI/09-1764**

Antero Midstream LLC
c/o The Thrasher Group Inc.
Attention: Don Drennen
600 White Oaks Blvd.
Bridgeport, WV 26330

Dear Sir or Madam:

The Division of Natural Resources hereby grants to you for a period of ten (10) years from the date hereof, a Right of Entry to install, use and maintain a matting and pallets crossing (West End Connector Pipeline Project) at seven (7) separate locations along an unnamed tributary of Arnold Creek, Piggin Run, unnamed tributaries of Piggin Run, Rock Run, Nutter Fork, and an unnamed tributary of Nutter Fork near West Union in Doddridge County, West Virginia.

This Right of Entry is subject to the following terms and conditions:

1. No in stream work during the fish-spawning season (April 1-June 30).
2. Work should be completed as quickly as possible during low flows in designated work areas only.
3. Any streambed disturbance should be restricted to the immediate area. In stream use of equipment should be kept to a minimum.
4. All shore areas disturbed by this operation must be reshaped, seeded and mulched immediately upon completion of work. The prompt establishment of vegetative cover will reduce future damage from high water levels.
5. Green concrete must not be put in the stream (highly toxic to aquatic life).
6. Guidance should be obtained from NRCS (formerly SCS) and a registered engineer for the design and construction. Must allow for passage of at least ten-year year flood flow.
7. Best management practices should be followed; measures such as hay bales must be used to reduce downstream siltation.

Antero Midstream LLC

LS-13-VI/09-1764

Page 2

May 22, 2015


8. Applicant is responsible for removing debris from in and around the installation periodically to prevent stream flow obstruction.
9. Durable head walls of logs, crossties, rock, or concrete shall be constructed at both the upstream and downstream ends of crossing to prevent erosion of fill material into the stream.
10. The State's issuance of this Right-of-Entry does not provide for the applicant to work outside the requested boundaries nor does the State assume any liability for the applicant's/landowner's construction activities. By accepting this Right-of-Entry, the applicant/landowner assumes liability for any/all damages caused by this activity to both upstream and downstream landowners.

Guidelines of Best Management Practices for Sediment and Erosion Control as outlined by the Section of Water Resources, Division of Environmental Protection must be followed. Copies of those guidelines are available from the Section of Water Resources, Telephone No. (304) 926-0440.

The issuance of this Right of Entry by the Division of Natural Resources does not preclude the necessity for you to obtain a permit from the U.S. Corps of Engineers District Office, Permit Section, or any other state or federal permits which may be required by law, nor does this Right of Entry negate the need to comply with the West Virginia Water Pollution Control Act and/or the State Environmental Quality Board's administrative regulations, applicant is also responsible for determining if the proposed activity is located within an identified flood plain and it is the applicant's responsibility for contacting the local governmental agency in charge of that program and obtaining a flood plain development permit for it. This Right of Entry does not grant any rights or privileges, or permission to enter upon or to cross the property of any other person, nor is permission granted to remove any material that lies upon the property of any other persons. Work should be completed in as brief a period as possible and within one year from the date of this letter. In the event you fail or refuse to comply with any of the terms or conditions herein, this Right of Entry will be canceled and considered null and void and the Division will reject further applications.

Your payment is now due and payable in the amount of \$700.00 to the Division of Natural Resources covering the first year's annual fee of this agreement. Your agreement will be effective upon receipt of your payment in full. You must notify this office in writing when this installation has been removed.


Sincerely,



Joe T. Scarberry, Supervisor
Office of Land and Streams

JTS:cb

pc: DNR Fish Biologist
Jeremy Bandy, Environmental Enforcement
DNR Conservation Officers



DIVISION OF NATURAL RESOURCES

324 Fourth Avenue, Room 200
South Charleston WV 25303-1228
TDD (304) 558-1439
TDD 1-800-354-6087
Fax (304) 558-6048
Telephone (304) 558-3225

Earl Ray Tomblin
Governor

Robert A. Fala
Director

May 20, 2015.

Division of Natural Resources
LICENSE AND RIGHT OF ENTRY

Re: P-14-VI/09-1765

Antero Midstream LLC
c/o The Thrasher Group Inc.
Attention: Don Drennen
600 White Oaks Blvd.
Bridgeport, WV 26330-

Dear Sir or Madam:

The Division of Natural Resources hereby grants to you for a term of ten (10) years, from the date hereof, a License and Right of Entry to construct, replace, cover, repair, operate, maintain, use and remove a twenty-four inch (24") steel natural gas pipeline (West End Connector Pipeline Project) at thirty-six (36) separate locations along Long Run, unnamed tributaries of Long Run, Arnold Creek, unnamed tributaries of Arnold Creek, Middle Island Creek, unnamed tributaries of Middle Island Creek, unnamed tributaries of Nutter Fork, Piggin Run, unnamed tributaries of Piggin Run, Rock Run, unnamed tributaries of Rock Run, Jockeycamp Run, unnamed tributaries of Jockeycamp Run, Englands Run, an unnamed tributary of Englands Run, Morgans Run, Buckeye Creek, and unnamed tributaries of Buckeye Creek, West Union District, Doddridge County, West Virginia, as shown located and highlighted in red on the map attached hereto as Exhibit A - BB.

This License and Right of Entry is subject to the following terms and conditions:

High Quality Streams (HQS) as listed in the West Virginia Division of Natural Resources High Quality Stream Sixth Edition published in 2001 and for any trout streams and direct tributaries of trout streams:

- Directional boring is the only method permitted during the fish spawning season. Fish spawning season for warmwater streams runs from April 1st through June 30th. Trout spawning season runs from October 1st through April 30th.
- Other dry ditch methods (pump around, flume or cofferdam) as described in WVDEP water resources manual (published 2006) on page 3.21-4 may be used outside of spawning seasons.
- Each crossing that utilizes dry ditch methods must be completed in 2 consecutive work days.

Non-high quality stream:

- Directional boring or other dry ditch methods (pump around, flume or cofferdam) as described in WVDEP water resources manual (published 2006) on page 3.21-4 may

Antero Midstream LLC
P-14-VI/09-1765
Page 2
May 20, 2015

be used at all times during fish spawning season from April 1st through June 30th.
This eliminates the need for spawning season restrictions.

- Crossings using methods other than directional boring. Must be completed in 1 work day.
- Only ephemeral/intermittent streams that are dry can be trenched.

Bank Stabilization

All bank stabilization projects must begin immediately upon completion of utility line crossing and be completed within 24 hours of completion of utility line crossing.

Freshwater Mussels


Mussel surveys on streams with known US Fish and Wildlife listed or candidate endangered species will be required if directional boring is not an option. Contact Janet Clayton of the WVDNR Wildlife Diversity Program for information concerning mussels at 304-637-0245.

For further assistance, contact the appropriate WVDNR District Fisheries Biologist:
District 1 304-825-6787 District 2 304-822-3551 District 3 304-924-6211
District 4 304-256-6947 District 5 304-675-0871 District 6 304-420-4550

The issuance of this License and Right of Entry by the Division of Natural Resources does not preclude the necessity to obtain a permit from the Corps of Engineers or any other state or federal permits which may be required by law, nor does this License and Right of Entry negate the need to comply with the West Virginia Water Pollution Control Act and/or the State Environmental Quality Board's administrative regulations, applicant is also responsible for determining if the proposed activity is located within an identified flood plain and it is the applicant's responsibility for contacting the local governmental agency in charge of that program and obtaining a flood plain development permit for it. This License and Right of Entry does not grant any rights or privileges, or permission to enter upon or to cross the property of any other person, nor is permission granted to remove any material that lies upon the property of any other persons. Work should be completed in as brief a period as possible and within one year from the date of this letter. In the event you fail or refuse to comply with any of the terms or conditions herein, this License and Right of Entry will be canceled and considered null and void and the Division will reject further applications.

Your check in the amount of \$11700.00 is now due and payable to the Division of Natural Resources covering the (10) ten-year fee of this agreement. Your agreement will be effective upon receipt of your payment in full.

Sincerely,


Joe T. Scarberry, Supervisor
Office of Land and Streams

JTS:cb

attachment

pc: DNR Fish Biologist
Jeremy Bandy, Environmental Enforcement
DNR Conservation Officers

15-265



Don Drennen

DIVISION OF NATURAL RESOURCES
Wildlife Resources Section
Operations Center
P.O. Box 67
Elkins, West Virginia 26241-3235
Telephone (304) 637-0245
Fax (304) 637-0250

Earl Ray Tomblin
Governor

Robert Fala
Director

January 16, 2015

Mr. Brett Fletcher
Antero Midstream, LLC
1615 Wynkoop Street
Denver, CO 80202

RECEIVED

JAN 23 2015

Dear Mr. Fletcher:


We have reviewed our files for information on rare, threatened and endangered (RTE) species and sensitive habitats for the area of the proposed West End Connect Pipeline project (AFE 14KARLXPRS) in Doddridge County, WV (Thrasher Project #101-015-0265).

We have no known records of any RTE species or sensitive habitats within the project area. Freshwater mussel surveys will be required in Arnold Creek prior to any in-stream work. The Wildlife Resources Section knows of no surveys that have been conducted in the area for rare species or rare species habitat. Consequently, this response is based on information currently available and should not be considered a comprehensive survey of the area under review.

The information provided above is the product of a database search and retrieval. This information does not satisfy other consultation or permitting requirements for disturbances to the natural resources of the state, and further consultation may be required. Additionally, any concurrence requirements for federally listed species must come from the US Fish and Wildlife Service.

Thank you for your inquiry, and should you have any questions please feel free to contact me at the above number, or barbara.d.sargent@wv.gov. Enclosed please find an invoice.

Sincerely,


Barbara Sargent
Environmental Resources Specialist
Wildlife Diversity Unit

enclosure



REPLY TO
ATTENTION OF

DEPARTMENT OF THE ARMY
HUNTINGTON DISTRICT, CORPS OF ENGINEERS
502 EIGHTH STREET
HUNTINGTON, WEST VIRGINIA 25701-2070

JUN 15 2015

Regulatory Division
Energy Resource Branch
LRH-2015-00466-OHR – Middle Island Creek
West End Connector Pipeline Project

PRELIMINARY JURISDICTIONAL DETERMINATION AND
NATIONWIDE PERMIT NO. 12 VERIFICATION

Mr. Brett Fletcher
Antero Midstream, LLC
1615 Wynkoop Street
Denver, Colorado 80202

Dear Mr. Fletcher:

I refer to the Pre-Construction Notification (PCN), received in this office on January 20, 2015, with additional information received on May 12, 2015, requesting a Department of the Army (DA) authorization to discharge dredged and/or fill material into waters of the United States (U.S.) in association with the West End Connector Pipeline Project. The utility line project would involve the installation of approximately 16.93 miles of 24-inch diameter natural gas pipeline connecting the Tamela Compressor Station (39.327042° N, 80.842215° W) to the Sherwood Central Processing Facility (39.275236° N, 80.689514° W). On-site waters flow into Middle Island Creek, a direct tributary of the Ohio River, a traditional navigable water of the U.S. The project is located approximately 4.3 miles northeast of West Union, Doddridge County, West Virginia. The PCN has been assigned the following file number: LRH-2015-00466-OHR. Please reference this number on all future correspondence related to this project.

The U.S. Army Corps of Engineers (Corps) authority to regulate waters of the U.S. is based on the definitions and limits of jurisdiction contained in 33 CFR 328 and 33 CFR 329. Section 404 of the Clean Water Act requires a DA permit be obtained prior to placing dredged or fill material into waters of the U.S., including wetlands. Section 10 of the Rivers and Harbors Act of 1899 requires a DA permit be obtained for any work in, on, over or under a navigable water.

Preliminary Jurisdictional Determination

Based on a review of the PCN received in this office on January 20, 2015, and the additional information received on May 12, 2015, one hundred and thirty-seven (137) streams, totaling 58,857.17 linear feet (lf), three (3) palustrine emergent wetlands and one (1) palustrine open water, totaling 0.47 acres (ac), are located within the preliminary jurisdictional determination (PJD) boundary, as described in the enclosed PJD Form. This office has determined these may be waters of the U.S. in accordance with the Regulatory Guidance Letter

(RGL) for Jurisdictional Determinations (JDs) issued by the Corps on June 26, 2008 (RGL No. 08-02). As indicated in the guidance, this PJD is non-binding and cannot be appealed (33 C.F.R. 331.2) and only provides a written indication that waters of the U.S., including wetlands, may be present on-site. You have declined to exercise the option to obtain an approved JD in this instance. However, for the purposes of the determination of impacts, compensatory mitigation, and other resource protection measures for activities that require authorization from this office, the aquatic resources identified above will be evaluated as if they are waters of the U.S.

Enclosed please find two copies of the PJD form. If you agree with the findings of this PJD and understand your options regarding the same, please sign and date one copy of the PJD form and return it to this office within 30 days of receipt of this letter. You should submit the signed copy via email to robert.w.barnett@usace.army.mil or to the following address:

U.S. Army Corps of Engineers
Huntington District, Regulatory Division
Attn: Wes Barnett (2015-00466),
502 8th Street
Huntington, West Virginia 25701

Nationwide Permit 12

The proposed project, as described in the submitted information, has been reviewed in accordance with Section 404 of the Clean Water Act and Section 10 of the Rivers and Harbors Act. Based on your description of the proposed work, and other information available to us, it has been determined that this project will not involve activities subject to the requirements of Section 10. However, this project will include the discharge of dredged and/or fill material into waters of the U.S. subject to the requirements of Section 404.

According to the PCN materials you have submitted, and the additional information received in this office on January 20, 2015, the pipeline project will include the discharge of dredged and/or fill material into 112.33 lf of thirty-six (36) streams and 0.357 acres of two (2) wetlands, associated with thirty-five (35) single and complete crossings, for the construction of the West End Connector Pipeline Project. The project would also implement timbermat and pallet crossings in order to facilitate site access to avoid additional impacts. The proposed discharge of dredged and/or fill material into waters of the U.S. is described on Table 1 below. Upon installation of the pipeline, the temporarily affected waters of the U. S. would be restored to their pre-disturbance contours and elevations.

Based on your description of the proposed utility line activities project, and other information available to us, it has been determined the proposed discharge of dredged and/or fill material into waters of the U.S, as described on the enclosed Table 1, for the construction of the West End Connector Pipeline Project meets the criteria for authorization under Nationwide Permit (NWP) #12 (enclosed) under the February 21, 2012 Federal Register, Notice of Reissuance of NWPs (77 FR 10184) provided you comply with all terms and conditions of the enclosed material, including the enclosed special conditions. The West Virginia Department of


Environmental Protection has issued 401 Water Quality Certification for this NWP. A copy of this NWP can be found on our website at <http://www.lrh.usace.army.mil/Missions/Regulatory.aspx>.

This verification is valid until the expiration date of the NWP's, unless the NWP authorization is modified, suspended, or revoked. The verification will remain valid if the NWP authorization is reissued without modification or the activity complies with any subsequent modification of the NWP authorization. All of the existing NWP's are scheduled to be modified, reissued, or revoked on March 18, 2017. Prior to this date, it is not necessary to contact this office for re-verification of your project unless the plans for the proposed activity are modified. Furthermore, if you commence or under contract to commence this activity before March 18, 2017, you will have twelve (12) months from the date of the modification or revocation of the NWP to complete the activity under the present terms and conditions of this NWP.

In view of the above, your project is authorized subject to the terms and conditions of the enclosed material. It is your responsibility to ensure your work conforms to all of the conditions listed within the enclosed material, including the attached special conditions. Please be aware this NWP verification does not obviate the requirement to obtain any state or local assent required by law for the activities.

Enclosed is a copy of the NWP to be kept at the project site during project activities. Upon completion of the work, the enclosed certification must be signed and returned to this office. If you have any questions concerning the above, please contact Wes Barnett of the Energy Resource Branch at (304) 399-5610 or by email at robert.w.barnett@usace.army.mil.

Sincerely,



Adam Fannin
Regulatory Project Manager
Energy Resource Branch

Enclosures

Copy furnished (via e-mail w/o enclosures):

Ms. Wilma Reip
West Virginia Department of Environmental Protection
601 57th Street
Charleston, West Virginia 25304
wilma.reip@wv.gov

Patricia Kazimier
Antero Midstream, LLC
1615 Wynkoop Street, Suite
Denver, Colorado 80202

Table 1- Authorized discharge of dredged and/or fill material into waters of the U.S. associated with the Antero Midstream, LLC – West End Connector Pipeline Project LRH-2015-00466-OHR – Middle Island Creek

Crossing ID	Waterway ID	Flow Regime	Temporary Fill Length of Stream (lf)	Temporary Fill Area of Wetland (ac)	Regulated Discharge of Fill Material Activity
1	Stream 1	Perennial	3.63	N/A	Open-cut trench for pipeline crossing
2	Stream 12	Ephemeral	3	N/A	Open-cut trench for pipeline crossing
3	Long Run	Perennial	3	N/A	Open-cut trench for pipeline crossing
4	Stream 15	Intermittent	3	N/A	Open-cut trench for pipeline crossing
5	Stream 16	Ephemeral	3	N/A	Open-cut trench for pipeline crossing
6	Stream 17	Ephemeral	3	N/A	Open-cut trench for pipeline crossing
7	Stream 18	Ephemeral	3	N/A	Open-cut trench for pipeline crossing
8	Stream 22	Ephemeral	3	N/A	Open-cut trench for pipeline crossing
9	Stream 24	Intermittent	3.46	N/A	Open-cut trench for pipeline crossing
10	Stream 25	Intermittent	3	N/A	Open-cut trench for pipeline crossing
11	Stream 28	Intermittent	3	N/A	Open-cut trench for pipeline crossing
12	Stream 30	Ephemeral	4.5	N/A	Open-cut trench for pipeline crossing
13	Stream 31	Ephemeral	3.77	N/A	Open-cut trench for pipeline crossing
14	Stream 34	Ephemeral	3	N/A	Open-cut trench for pipeline crossing
15	Arnold Creek	Perennial	3	N/A	Open-cut trench for pipeline crossing
16	Stream 37	Ephemeral	3.55	N/A	Open-cut trench for pipeline crossing
17	Stream 38	Ephemeral	3	N/A	Open-cut trench for pipeline crossing
18	Stream 49	Ephemeral	2.4	N/A	Open-cut trench for pipeline crossing
19	Stream 53	Ephemeral	3.85	N/A	Open-cut trench for pipeline crossing
20	Stream 58	Intermittent	3	N/A	Open-cut trench for pipeline crossing

21	Stream 69	Ephemeral	3	N/A	Open-cut trench for pipeline crossing
	Wetland 2	PEM	N/A	0.023	Open-cut trench for pipeline crossing
	Piggin Run	Perennial	3	N/A	Open-cut trench for pipeline crossing
22	Stream 74	Intermittent	3	N/A	Open-cut trench for pipeline crossing
23	Stream 76	Ephemeral	3	N/A	Open-cut trench for pipeline crossing
24	Stream 86	Intermittent	3	N/A	Open-cut trench for pipeline crossing
25	Stream 88	Ephemeral	3.17	N/A	Open-cut trench for pipeline crossing
26	Stream 90	Ephemeral	3	N/A	Open-cut trench for pipeline crossing
27	Stream 95	Intermittent	3	N/A	Open-cut trench for pipeline crossing
28	Stream 97	Ephemeral	3	N/A	Open-cut trench for pipeline crossing
29	Stream 103	Perennial	3	N/A	Open-cut trench for pipeline crossing
30	Jockeycamp Run	Perennial	3	N/A	Open-cut trench for pipeline crossing
31	Stream 114	Intermittent	3	N/A	Open-cut trench for pipeline crossing
32	Englands Run	Perennial	3	N/A	Open-cut trench for pipeline crossing
33	Stream 120	Intermittent	3	N/A	Open-cut trench for pipeline crossing
34	Morgans Run	Perennial	3	N/A	Open-cut trench for pipeline crossing
	Wetland 3	PEM	N/A	0.352	Open-cut trench for pipeline crossing
35	Stream 136	Intermittent	3	N/A	Open-cut trench for pipeline crossing
Total (lf)			112.33	0.357	



United States Department of the Interior

FISH AND WILDLIFE SERVICE

West Virginia Field Office
694 Beverly Pike
Elkins, West Virginia 26241



March 3, 2015

Mr. Brett Fletcher
Antero Midstream, LLC
1615 Wynkoop Street
Denver, Colorado 80202

Re: Antero Midstream, LLC, Smith Pipeline, Tamela Compressor Station, and West End Connector Pipeline Projects, Doddridge County, West Virginia

Dear Mr. Fletcher:

This responds to your request of January 15, 2015, for information regarding the potential occurrence of federally listed endangered and threatened species and their designated critical habitats. Antero Midstream, LLC (Antero) proposes to develop 233.2 acres for the proposed Smith Pipeline, Tamela Compressor Station, and West End Connector Pipeline projects in Doddridge County, West Virginia. The proposed West End Connector and Smith Pipeline projects include the construction of approximately 16.93 miles of pipeline. These pipelines would connect to the Tamela Compressor Station. These comments are provided pursuant to the Endangered Species Act (ESA) (87 Stat. 884, as amended; 16 U.S.C. 1531 *et seq.*).

The U.S. Fish and Wildlife Service (Service) has determined that four federally listed endangered species are known to occur within the proposed project area, and may be affected by the construction and operation of the proposed project. These are the Indiana bat (*Myotis sodalis*), clubshell mussel (*Pleurobema clava*), rayed bean mussel (*Villosa fabilis*), and snuffbox mussel (*Epioblasma triquetra*).

Additionally, on October 2, 2013, in the *Federal Register* (78 FR 61045 -61080) the Service proposed the northern long-eared bat (*Myotis septentrionalis*) for listing under the ESA. If a decision is made to list this species, potential impacts from this project to this species may need to be addressed if this project is not completed by April 2015. We encourage you to begin incorporating conservation measures to protect this species prior to any potential final listing decisions. Additional information regarding the northern long-eared bat and conference procedures can be found at the following address:
<http://www.fws.gov/midwest/endangered/mammals/nlba/pdf/NLEBinterimGuidance6Jan2014.pdf>.

Mr. Fletcher
March 3, 2015

2

Indiana Bat

The Service has received your revised Indiana Bat Conservation Plan dated February 27, 2015. This plan was developed because either: 1) you have chosen to assume the federally endangered Indiana bat is present within your project area; OR 2) the Indiana bat is known to occur in the area as a result of ____ summer maternity surveys *or* ____ winter hibernacula/fall swarming surveys.

Habitat assessments were conducted within the proposed project area from October – December 2014.

The results of the habitat assessment for the proposed project are as follows:

1. An estimated 186.2 acres of forest would be cleared for the project, which leaves an estimated 4,386.8 acres or 83.8 percent of forested habitat within the ¼-mile buffer area after project clearing has been completed. The total number of acres in the buffer area is 5,234.
2. 285 potential Indiana bat roost trees were identified within the project area.
3. No portals or caves were observed within the project area.

In the Indiana Bat Conservation Plan, the project proponent stated their commitment to the avoidance, minimization, and conservation measures listed on the attached summary sheet. These measures are designed to address the potential direct and indirect effects that may occur as a result of the project, and will ensure that no Indiana bats will be directly killed by the removal of trees, and that roosting and foraging habitat will remain within the project area after project construction.

As part of the Indiana Bat Conservation Plan, Antero has committed to a combination of onsite and offsite conservation measures to offset potential habitat impacts to the Indiana bat. Offsite measures include the purchase of a 60 acre parcel of land on which Antero will enhance potential roosting habitat and place a perpetual conservation easement after which, the land will be entrusted to a third party for long term monitoring. Onsite measures include the installation of 120 artificial roost structures; structures will vary in type and be distributed at various locations throughout the West End Connector and Smith Pipelines, on the Tamela Compressor Station property, and on the proposed offsite conservation parcel. All artificial structures will be monitored for a period of three years during the summer survey season.

Based on the commitment to implement these measures, the Service concurs that these proposed projects are not likely to adversely affect the Indiana bat. The Indiana Bat Conservation Plan should be incorporated as a mandatory condition in any permits issued for this project, and all measures must be implemented as proposed.

Freshwater Mussels

The West End Connector project occurs within ¼-mile of Middle Island Creek and Buckeye Creek, which provide habitat for clubshell, rayed bean, and snuffbox mussels, which are listed as endangered under the ESA. Freshwater mussels feed by filtering food particles from the water column. Juvenile and adult freshwater mussels have been documented to feed on detritus, diatoms, phytoplankton, and zooplankton. Freshwater mussels rely on fish to complete their life

histories. When mussel larvae (glochidia) are released into the water by adult females, they must attach themselves within a few days to an appropriate fish host, which they then parasitize for a short time while developing into juvenile mussels. The current and historic loss of populations is likely due to the impacts of impoundments, navigation projects, water quality degradation from agricultural and industrial wastes, deforestation and other forms of habitat alteration, including gravel and sand dredging. Impacts that directly affected the species also include reduction or elimination of fish hosts.

Freshwater mussels play a key role in the health of aquatic environments by helping to maintain water quality; cycle nutrients, stabilize substrates, remove suspended sediments, and create habitat complexity (Anderson and Kreeger, 2012). Mussels remove suspended particulates from water by filter-feeding, which involves straining water over gills to remove microscopic food particles. Filter-feeding makes mussels very sensitive to excessive sedimentation caused by runoff from streambank and upland activities. Excessive sedimentation into a stream reduces suitable habitat for mussels and can smother them, causing death. Excessive suspended sediments can also impair feeding processes of mussels, leading to acute short-term or chronic long-term stress. Both excessive sedimentation and excessive suspended sediments can lead to reduced populations of mussels and therefore reduced benefits to the ecosystem (Anderson and Kreeger, 2010; Box and Mossa, 1999; Ellis, 1931; Ellis, 1936; Houpp, 1993).

Due to the proximity of the project to Middle Island Creek and Buckeye Creek, the project could cause increased sedimentation that could adversely affect mussels. In correspondence dated February 26, 2015, the project proponent stated their commitment to the erosion and sedimentation best management practices listed on the attached summary sheet. These best management practices will help minimize effects of sedimentation and erosion to waterways that provide habitat to federally listed mussels near the action area. In addition, the project proponent will comply with the requirements set forth in the West Virginia Department of Environmental Protection's 2006 Best Management Protection Manual and the 2012 Erosion and Sediment Control Field Oil and Gas Manual. This office should be notified immediately if any deviations from the submitted plans are anticipated during construction of the project.

The project proposes to cross Middle Island Creek and Buckeye Creek by horizontal directional drill (HDD). This method will allow the pipeline to be placed under the stream without direct affects to the waterway. The HDD method uses bentonite clay in its pressurized drilling that, on occasion, can result in an inadvertent release that releases bentonite clay into waterways.

In your January 15, 2015 correspondence, the project proponent committed to the following measures that will be followed in the event of an inadvertent release:

1. Agencies will be contacted within 24 hours of the event.
2. Clean up of all spills will begin immediately.
3. Secondary containment measures including silt fence, sand bags, turbidity curtains, water pumps, and other BMPs will be installed.
4. A mussel investigation will promptly begin, as necessary.

In the event of an inadvertent release, the Service believes that implementation of the measures outlined above will minimize, to the extent practicable, potential adverse impacts to Middle

Mr. Fletcher
March 3, 2015

4

Island Creek, Buckeye Creek, and federally listed species. This office should be notified immediately if any deviations from the submitted plans are anticipated, or if an inadvertent release occurs during construction of the project.

As a result of this information, the Service has concluded that the project may affect, but is not likely to adversely affect any federally listed endangered species. No biological assessment or further section 7 consultation under the ESA is required with the Service. Should project plans change or amendments be proposed that we have not considered in your proposed action, or if additional information on listed and proposed species becomes available, or if new species become listed or critical habitat is designated, this determination may be reconsidered. Our determination that this project may affect, but is not likely to adversely affect, any federally listed endangered and threatened species does not apply in the event of an inadvertent release. If you have any questions regarding this letter, please contact Tiernan Lennon of my staff at (304) 636-6586, Ext. 12, or at the letterhead address.

The process and procedures used for this project were unique and are not our preferred approach; they should not be used on future projects. Please plan to follow Service recommendations from the outset to assure future project coordination proceeds smoothly. The agreed upon conservation measures listed on the attached summary sheet are specific to this project, and may not be reasonable for future projects. We will continue to work with you on a specific suite of conservation measures for future projects.

Sincerely,



Acting
For John E. Schmidt
Field Supervisor

Literature Cited

- Anderson, R. M. and D. A. Kreeger. 2010. Potential for impairment of freshwater mussel populations in DRBC special protection waters as a consequence of natural gas exploratory well development. Unpublished report prepared for U.S. Fish and Wildlife Service and the Partnership for the Delaware Estuary. State College, Pennsylvania.
- Box, J. M. and J. Mossa. 1999. Sediment, land use, and freshwater mussels: prospects and problems. *Journal of the North American Benthological Society*. 18:99-117.
- Ellis, M. M.. 1931. Some factors affecting the replacement of the commercial fresh-water mussels. U.S. Department of Commerce Bureau of Fisheries. *Fishery Circular*. 7:1-10.
- Ellis, M. M.. 1936. Erosion silt as a factor in aquatic environments. *Ecology*. 17:29-42.
- Houp, R. E.. 1993. Observations on long-term effects of sedimentation on freshwater mussels (*Molusca: Unionidae*) in the North Fork of Red River, Kentucky. *Transactions of the Kentucky Academy of Science*. 54:93-97.

Avoidance and Minimization Measures to be Applied on Project

- Seasonal tree clearing (all trees greater than 5" DBH) REQUIRED
- Avoid cutting potential roost trees
- Minimize limits of disturbance (narrowed LOD or ROW)
- Minimize impacts (clearing) around suitable swarming and summer habitat and wetland/riparian zones
- 50-foot or greater forested buffer left along both sides of streams
- Collocate project features with previously disturbed or cleared areas
- Phase tree clearing over multiple years
- Reforest disturbed areas
- Restore or enhanced riparian/wetland areas
- Strong erosion and sedimentation best management practices
- Suitable habitat acreage permanently preserved within or adjacent to the project site
- Pollution control plan in place
- Other: _____
- Other: _____

Conservation Measures to be Applied on Project

- Girdling trees on a 1:1 ratio for each potential roost tree that is lost during project development
- Erecting bat boxes, artificial bark, or other artificial roosting structures on a 1:1 ratio
- A 3-year monitoring plan of artificial structures
- Preservation of suitable Indiana bat habitat off-site (60 acres)
- Creation of watering areas, wetlands, or ponds
- Other: Installation of 120 artificial roost structures
- Other: Development of a site specific Conservation Plan
- Other: _____

Erosion and Sedimentation Best Management Practices

- Triple-stack compost filter sock
- Super silt fence
- Corrugated metal fencing
- Armored outlets
- Green space buffers
- Other: Orange construction fencing
- Other: Pan fencing

Nationwide Permit 12 Verification Special Conditions
Antero Midstream, LLC – West End Connector Pipeline Project
LRH-2015-00466-OHR – Middle Island Creek
Page 1 of 2

1. Should new information regarding the scope and/or impacts of the project become available that was not submitted to this office during our review of the proposal, the permittee shall submit written information concerning proposed modification(s) to this office for review and evaluation, as soon as practicable.
2. Section 7 obligations under Endangered Species Act must be reconsidered if new information reveals impacts of the project that may affect federally listed species or critical habitat in a manner not previously considered, the proposed project is subsequently modified to include activities which were not considered during Section 7 consultation with the United States Fish and Wildlife Service, or new species are listed or critical habitat designated that might be affected by the subject project.
3. The proposed project lies within the range of the Indiana bat (*Myotis sodalis*), a federally listed endangered species. Summer habitat for the Indiana bat includes live and/or dead trees with peeling (exfoliating) bark, cracks, or crevices. Indiana bats use cave or mine portals for winter hibernation between 15 November and 31 March. Indiana bat foraging habitat is generally defined as riparian, bottomland, or upland forest, as well as old fields or pastures with scattered trees. Roosting and maternity habitats consist primarily of live or dead hardwood trees which have

The proposed project lies within the range of the northern long-eared bat (*Myotis septentrionalis*), a federally-listed threatened species. Summer habitat includes a variety of habitat ranging from bark, cavities or crevices of live trees and snags to caves or mines to human made structures such as buildings, barns, etc. The northern long-eared bats are most likely not dependent on a certain species of trees for roosts; rather, certain tree species will form suitable cavities or retain bark and the bats will use them opportunistically.

Suitable habitat for the Indiana bat and/or the northern long-eared bat may be located within the proposed project site. The permittee shall preserve trees and associated habitats exhibiting any of the characteristics listed above wherever possible. Should suitable habitat be present that cannot be saved during construction activities, these trees shall be cut after September 30 and prior to April 1. If the permittee is unable to adhere to the seasonal tree-cutting restriction, further consultation under Section 7 of the Endangered Species Act will be necessary. The United States Fish and Wildlife Service Ohio Field Office may be contacted by mail at 4625 Morse Road, Suite 104, Columbus, Ohio, 43230, by fax at (614)-416-8994, or phone at (614)-416-8993. The permittee must also contact the Regulatory Division in the event adherence to the seasonal tree-cutting restriction cannot be met. The Regulatory Division may be contacted by mail at Huntington District, U.S. Army Corps of Engineers, CELRH-RD-E, 502 Eighth Street, Huntington, West Virginia 25701 or by phone at (304)-399-5610.

Nationwide Permit 12 Verification Special Conditions
Antero Midstream, LLC – West End Connector Pipeline Project
LRH-2015-00466-OHR – Middle Island Creek
Page 2 of 2

4. The project proposes implementation of the *Conservation Plan*, signed by USFWS on March 3, 2015, to demonstrate commitment to avoidance, minimization, and conservation measures. The conservation plan includes on-site and off-site conservation efforts designed to address potential direct and indirect effects that may occur as a result of the project. The conservation plan ensures that there would be no direct take of Indiana bats or northern long-eared bats as a result of the removal of trees and makes certain that roosting and foraging habitat will remain within the project area after construction has concluded.

If the permittee is unable to implement all conservation measures of the *Conservation Plan*, as outlined in the submitted information, further consultation under Section 7 of the Endangered Species Act will be necessary. The United States Fish and Wildlife Service may be contacted by mail at 694 Beverly Pike, Elkins, West Virginia, 26241, by fax at (304) 636-7824, or phone at (304)-636-6586. The permittee must also contact the Regulatory Division in the event that full implementation of the Indiana Bat Conservation Plan cannot be met.

5. The project proposes implementation of horizontal directional drilling (HDD) and a conventional bore method to demonstrate commitment to avoidance, minimization and conservation measures. HDD crossings at Middle Island Creek and Buckeye Creek are included in the *Conservation plan* signed by USFWS on March 3, 2015. Conventional boring will be implemented at Rock Run, Jockeycamp Run, Stream 47, Stream 48 (1) and Stream 48 (2).

If the permittee is unable to implement all avoidance measures of the *Conservation Plan*, as outlined in the submitted information, further consultation under Section 7 of the Endangered Species Act will be necessary. The United States Fish and Wildlife Service may be contacted by mail at 694 Beverly Pike, Elkins, West Virginia, 26241, by fax at (304) 636-7824, or phone at (304)-636-6586. The permittee must also contact the Regulatory Division in the event that full implementation of the Conservation Plan cannot be met.

THRASHER

December 22, 2014

Mr. Bo Wristen
Doddridge County Commission
118 East Court Street
West Union, WV 26456

**RE: *Doddridge County Floodplain Development Permit
Antero Midstream LLC
West End Connector Project
Doddridge County, West Virginia
Thrasher Project #101-015-0265 AFE #14KARLXPRS***

Mr. Wristen:

On behalf of Antero Midstream LLC (Antero), The Thrasher Group, Inc. (Thrasher), is submitting to your office, for review and approval, a proposed pipeline project in the USGS West Union and Smithburg 7.5 minute quadrangles of Doddridge County, WV.

The proposed West End Connector Pipeline Project will consist of one (1) buried twenty-four (24) inch steel natural gas pipeline, located within a three (3) by five (5) foot trench installed within a 90-foot wide construction right-of-way (ROW). The proposed pipeline project originates at the Tamela Compressor Site, located at approximate coordinates 39.327046°N and 80.842147°W. From there, it extends approximately 73,027 LF to the Sherwood Central Processing Facility, located at approximate coordinates 39.275236°N and 80.689514°W.

In addition, the proposed project will utilize nineteen (19) existing access roads during the installation of the pipeline. Minor upgrades (surface grading and depositing stone) will occur due to the utilization of the existing access roads and proposed access road.

The West End Connector Pipeline Project LOD, including the pipeline ROW and associated workspaces, encompasses approximately 160.4 acres. The USGS topographical map and aerial imagery map, contained herein, depict the limits of disturbance associated with the proposed construction.

The proposed West End Connector Pipeline project has an approximate total of 3,220 linear feet of existing access road and 3,000 linear feet of pipeline (of which, 1,885 linear feet will be bored) in multiple locations within the floodplain. Please see attached WV Flood Tool Map and FEMA issued FIRM Map (Doddridge County Panels 105, 110, 120, and 140) with the pipeline overlaid.

West End Connector Pipeline Project - Surface Owners Table

Pipeline Right-of-Way

Surface Owners within Floodplain

DIST NAME	DIST	MAP	PAR	OWNER	ADDRESS	LOC	BOOK	PAGE	LEGAL DESC
Central	1	4	1	Shepherd Holding Co	RT 1 Box 721, Greenwood, WV 26415		196	654	Arnolds Creek Three Trs 102.19 AC
Central	1	4	1.1	Shepherd Fern A	5188 Long Run Rd, Pennsboro, WV 26415		277	116	L Run of Arnolds Creek 9.37 Ac
Central	1	4	11	Chippis Eugene Vance II	RR 4 Box 3006, Clarksburg, WV 26301	RT 11	SF8	405	15 Ac Arnolds Creek
Central	1	4	11.1	Shepherd Michael	Rt. Box 721, Pennsboro, WV 26415	Rt 11 over 1	232	152	Arnolds Creek 119.96 Ac
Central	1	4	14	Chippis Eugene Vance II	Rt 4 Box 3006, Clarksburg, WV 26301		SF8	405	Arnolds Creek 23.20 Ac
Central	1	4	14.1	Shepherd Michael	Rt Box 721, Greenwood, WV 26415	Rt 11	232	152	Arnolds Creek 10 Ac
West Union	8	6	7	Stout Debra L	8 Old Rosemar Rd Parkersburg WV 26105		AP35	212	3.46 AC M I Creek
West Union	8	7	5	Ostroff Joel W & Bonnie	2912 Joyce Road, Roslyn, PA 19001	Star Rt West Union M I Creek	167	782	M I Creek 176 Ac 80P
West Union	8	4	28	Strikling John Paul ETAL	HC 69 Box 34 West Union WV 26456	Star Rt W Union Rt 28	WB28	314	M I Creek 357.75
West Union	8	13	14.2	Sammons Lucien R Et Ux	401 10 th St Ste 1004 Huntington WV 25701	Englands Rn W Union Dis 50/10	174	544	2.43 ac Englands Run

1 = 2 AAD

West End Connector Pipeline Project - Surface Owners Table

DIST NAME	DIST	MAP	PAR	OWNER	ADDRESS	LOC	BOOK	PAGE	LEGAL DESC
West Union	8	13	14.5	Mercado Rachal	129 Englands Rd, West Union, WV 26456	Englands Run	305	516	1.1 Ac Englands Run
West Union	8	13	14.9	Holden John W Melissa A (Surv)	482 Jacobs Run Rd Salem WV 26426		286	440	2.19 ac Englands Run Lots 1 6 7
West Union	8	13	16	Big D Enterprises LLC	PO Box 351 Salem WV 26426	Rt 1 Mgvllc, Englands Rn 50/10	274	27	Buckeye Fk of M I Creek 35.63 Ac
West Union	8	13	16.3	Hall Drilling LLC	PO Box 249, Ellenboro, WV 26346		277	698	6.4 AC Buckeye Fk of MI Creek
Grant	3	16	15	Leatherman Delbert E Et Al	652 Deerfield Drive, Bridgeport, WV 26330		214	444	Morgans Run 209.48 Ac Int O&G
Grant	3	16	15.2	Bland James A & Angela J (Surv) (Life)	HC 68 Box 19, West Union, WV 26456	Rt 20	283	319	80 Ac Morgans Run 1/2 Int
Grant	3	19	31	D&M Powell LLC	304 Stuart St, West Union, WV 26456		304	355	Buckeye 251.84 Ac Int O&G /Leased Land
Grant	3	19	41	WV Railroad Maintenance Authority	PO Box 470, Moorefield, WV 26836		216	166	21.28 Ac Grant District

West End Connector Pipeline Project - Surface Owners Table

Adjacent Surface Owner (Upstream)

DIST NAME	DIST	MAP	PAR	OWNER	ADDRESS	LOC	BOOK	PAGE	LEGAL DESC
Central	1	4	2	James Carlie	151 Kelley James Ln, West Union, WV 26456	Rt 26	192	394	Long Run 13.90 Total AC
Central	1	4	3	James Carlie	151 Kelley James Ln, West Union, WV 26456	Rt 26	285	593	Long Run 0.5 AC
Central	1	4	17	Looney Michael L	88 Little Creek Run Road, West Union, WV 26456	Off 11 over 1	246	300	Arnolds Creek 32 ac
West Union	8	6	2	Lynch William Randall & Dixie Janet Craig (SURV)	HC 69 Box 35 West Union WV 26456	Star Rt West Union Rt 18	214	279	M I Creek 32.19 ac
West Union	8	6	2.3	Painter Carol & Alfrieda	HCR 69 Box 35G West Union WV 26456		197	659	Middle Island Creek 1.82 ac
West Union	8	6	1	Lynch Randall & Dixie Craig	5534 WV Rt 18 N West Union WV 26456	Star Rt West Union Rt 18	258	546	Two Trs M I Creek 75.72 ac
West Union	8	13	14.4	Sammons Lucien R Jr & Lana L DBA Black Cherry Estates	401 10 th St Ste 1004 ⁷ Huntington WV 25701		272	402	2.54 ac Englands Run
Grant	3	16	15.1	Leatherman Donna	627 Morgans Run Rd West Union WV 26456	Rt 20	WB44	213	Morgans Run 1.15 ac

West End Connector Pipeline Project - Surface Owners Table

DIST NAME	DIST	MAP	PAR	OWNER	ADDRESS	LOC	BOOK	PAGE	LEGAL DESC
Grant	3	19	31.2	D&M Powell LLC	304 Stuart St, West Union, WV 26456	Old Rt 50	304	355	Buckeye 9 Ac

Adjacent Surface Owners (Downstream)

DIST NAME	DIST	MAP	PAR	OWNER	ADDRESS	LOC	BOOK	PAGE	LEGAL DESC
Central	1	4	13	Chippis Eugene Vance II	Rt 4 Box 3006, Clarksburg WV 26301		SF8	405	Arnolds Creek 66.79 ac
West Union	8	7	7	Phillips Clifton E	HC 69 Box 17, West Union, WV 26456	Star Rt W Union	273	668	M I Creek 9.9 Ac
West Union	8	13	16.1	Strickling John P & Linda L (Surv)	130 Englands Run Rd, West Union WV 26456		270	524	Buckeye Fk of M I Creek 4.195 Ac
West Union	8	13	16.5	Wasmer Rodney	2220 Coral Thorn Rd Baltimore MD 21220		273	507	58.55 ac Buckeye Fk of M I Creek
Grant	3	16	15.2	Hass Ronald M & Jamie M %First American Real Est Tax	1 First American Way, Westlake TX 76262	Rt 20	240	696	80 ac Morgans Run ½ Int
Grant	3	19	10	Leeson Lyndell Swisher	76 Bear Fork Rd New Milton WV 26411	Rt50/22	168	621	151 PO Morgansville
Grant	3	19	31.1	D&M Powell LLC	304 Stuart St, West Union, WV 26456	Old Rt 50	304	355	Buckeye 31 AC 120 PO

West End Connector Pipeline Project - Surface Owners Table

Access Road 1

Surface Owners within Floodplain

DIST NAME	DIST	MAP	PAR	OWNER	ADDRESS	LOC	BOOK	PAGE	LEGAL DESC
Central	1	4	1	Shepherd Holding Co Inc	Rt. 1 Box 721, Greenwood, WV 26415		196	654	Arnolds Creek Three Trs 102.19 Ac

Adjacent Surface Owner (Upstream)

DIST NAME	DIST	MAP	PAR	OWNER	ADDRESS	LOC	BOOK	PAGE	LEGAL DESC
Central	1	4	1.4	Shepherd Melissa A	Rt 1 Box 723 Greenwood WV 26415		278	718	Long Run .88 ac

Adjacent Surface Owners (Downstream)

DIST NAME	DIST	MAP	PAR	OWNER	ADDRESS	LOC	BOOK	PAGE	LEGAL DESC
Central	1	4	1.1	Shepherd Fern A	5188 Long Run Rd, Pennsboro, WV 26415		277	116	L Run of Arnolds Creek 9.37 Ac

West End Connector Pipeline Project - Surface Owners Table

Access Road 3

Surface Owners within Floodplain

DIST NAME	DIST	MAP	PAR	OWNER	ADDRESS	LOC	BOOK	PAGE	LEGAL DESC
Central	1	4	11.1	Shepherd Michael	Rt. Box 721, Greenwood, WV, 26415	Rt 11 Over 1	232	152	Arnolds Creek 119.96 Ac
Central	1	4	14.1	Shepherd Michael	Rt. Box 721, Greenwood, WV, 26415	Rt 11	232	152	Arnolds Creek 10 Ac

Adjacent Surface Owner (Upstream)

DIST NAME	DIST	MAP	PAR	OWNER	ADDRESS	LOC	BOOK	PAGE	LEGAL DESC
Central	1	4	17	Looney Michael L	88 Little Creek Run Rd West Union WV 26456	Off 11 over 1	246	300	Arnolds Creek 32 ac

Adjacent Surface Owners (Downstream)

DIST NAME	DIST	MAP	PAR	OWNER	ADDRESS	LOC	BOOK	PAGE	LEGAL DESC
Central	1	4	13	Chipps Eugene Vance II	Rt 4 Box 3006 Clarksburg WV 26301		SF8	405	Arnolds Creek 66.79 ac

West End Connector Pipeline Project - Surface Owners Table

Access Road 4

Surface Owners within Floodplain

DIST NAME	DIST	MAP	PAR	OWNER	ADDRESS	LOC	BOOK	PAGE	LEGAL DESC
Central	1	4	22	Hiley Raymmond D Jr Et Al	93 Pineview Dr., Parkersburg WV 26101		194	769	Arnolds Creek 3/54 Int 1.25 Ac
Central	1	4	22	Demastus William (Life) % Kelly & Maudenna Smith	PO Box 491 Accoville, WV 25606		284	81	Arnolds Creek 51/54 Int 1.25 Ac
Central	1	4	22.2	Hayhurst Eli W & Jeffrey A	1207 Fawn View Dr, Fairmont, WV 26554	Rt 1	283	654	Arnolds Creek 66.55 Ac

Adjacent Surface Owner (Upstream)

DIST NAME	DIST	MAP	PAR	OWNER	ADDRESS	LOC	BOOK	PAGE	LEGAL DESC
Central	1	4	23.2	Smith Kelly Edward JR & Maudenna L (SURV)	P.O. Box 419, Accoville, WV 25606		236	539	6 AC Arnolds Creek
Central	1	4	23	Ash Virginia M & Jack G (SURV)	1414 Washington GDNS Cir, Washington, WV 26181	Rt 11	236	537	J I Hiley Farm Arnolds Creek ½ INT 63 AC
Central	1	4	23	Hiley Ralph M & Rita E (Surv)	93 Pineview Drive, Parkersburg, WV 26101	Rt 11	236	537	½ INT 63 AC J I Hiley Farm Arnolds Creek

West End Connector Pipeline Project - Surface Owners Table

Adjacent Surface Owners (Downstream)

DIST NAME	DIST	MAP	PAR	OWNER	ADDRESS	LOC	BOOK	PAGE	LEGAL DESC
Central	1	4	43	Smith Kelly Edward JR & Maudenna L (SURV)	P.O. Box 419, Accoville, WV 25606		233	113	9.5 AC Arnolds Creek
Central	1	4	22.1	Demastus Edward & Margaret Betty Brown	2082 Sam Cavins Rd West Union WV 26456	Rt 11	170	375	Lot Arnolds Creek 1.20 AC 51/54 INT
Central	1	4	22.1	Hiley Raymond D JR Etal	93 Pineview Dr, Parkersburg, WV 26101	Rt 11	170	375	Lot Arnolds Creek 1.20 AC 3/54 INT

West End Connector Pipeline Project - Surface Owners Table

Access Road 6

Surface Owners within Floodplain

DIST NAME	DIST	MAP	PAR	OWNER	ADDRESS	LOC	BOOK	PAGE	LEGAL DESC
West Union	8	4	28	Strickling John Paul Et Al	Rt. Box 721, Greenwood, WV, 26415	Star Rt W.Union Rt 28	WB28	314	M I Creek 357.75

Adjacent Surface Owner (Upstream)

DIST NAME	DIST	MAP	PAR	OWNER	ADDRESS	LOC	BOOK	PAGE	LEGAL DESC
West Union	8	7	4	Holden Robert P & Sherri M Bailey (Surv)	127 Crystal Lake RD, West Union, WV 26456	M.I. Creek	301	464	M I Creek 6.14 AC

Adjacent Surface Owners (Downstream)

DIST NAME	DIST	MAP	PAR	OWNER	ADDRESS	LOC	BOOK	PAGE	LEGAL DESC
West Union	8	6	2	Lynch William Randall & Dixie Janet Craig (Surv)	HC 69 Box 35, West Union, WV 26456	Star Rt West Union Rt. #18	214	279	M I Creek 32.19 AC

West End Connector Pipeline Project - Surface Owners Table

Access Road 16

Surface Owners within Floodplain

DIST NAME	DIST	MAP	PAR	OWNER	ADDRESS	LOC	BOOK	PAGE	LEGAL DESC
West Union	8	13	16	Big "D" Enterprises LLC	PO Box 351 Salem WV 26426	Rt 1 Mgville, Englands Run 50/10	274	27	Buckeye Fk of M I Creek 35.63 AC
West Union	8	13	16.3	Hall Drilling LLC	PO Box 249, Ellenboro, WV 26436		279	628	6.4 AC Buckeye Fk of M I Creek

Adjacent Surface Owner (Upstream)

DIST NAME	DIST	MAP	PAR	OWNER	ADDRESS	LOC	BOOK	PAGE	LEGAL DESC
West Union	8	13	14.5	Mercado Rachal	129 Englands Rd, West Union, WV 26456	Englands Run	305	516	1.1 AC Englands Run

Adjacent Surface Owners (Downstream)

DIST NAME	DIST	MAP	PAR	OWNER	ADDRESS	LOC	BOOK	PAGE	LEGAL DESC
West Union	8	12	92.1	McKinney Karen Irene Sue	Rt 1 Box 346, Salem, WV 26426		255	558	.531 AC Buckeye

West End Connector Pipeline Project - Surface Owners Table

Access Road 17

Surface Owners within Floodplain

DIST NAME	DIST	MAP	PAR	OWNER	ADDRESS	LOC	BOOK	PAGE	LEGAL DESC
West Union	8	13	16.3	Hall Drilling LLC	PO Box 249 Ellenboro, WV 26346		279	628	6.4 AC Buckeye Fk of M I Creek

Adjacent Surface Owner (Upstream)

DIST NAME	DIST	MAP	PAR	OWNER	ADDRESS	LOC	BOOK	PAGE	LEGAL DESC
West Union	8	13	14.5	Mercado Rachal	129 Englands Rd, West Union, WV 26456	Englands Run	305	516	1.1 AC Englands Run
West Union	8	13	16.4	Halls Drilling LLC	PO Box 249 Ellenboro, WV 26346		277	698	.80 AC Englands Run

Adjacent Surface Owners (Downstream)

DIST NAME	DIST	MAP	PAR	OWNER	ADDRESS	LOC	BOOK	PAGE	LEGAL DESC
West Union	8	12	92.1	McKinney Karen Irene Sue	Rt 1 Box 346, Salem, WV 26426		255	558	.531 AC Buckeye

West End Connector Pipeline Project - Surface Owners Table

Access Road 18

Surface Owners within Floodplain

DIST NAME	DIST	MAP	PAR	OWNER	ADDRESS	LOC	BOOK	PAGE	LEGAL DESC
Grant	3	16	15	Leatherman Delbert E Et Al	652 Deerfield Drive, Bridgeport, WV		214	444	Morgans Run 209.48 AC Int O&G

Adjacent Surface Owner (Upstream)

DIST NAME	DIST	MAP	PAR	OWNER	ADDRESS	LOC	BOOK	PAGE	LEGAL DESC
Grant	3	16	15.1	Leatherman Donna	627 Morgans Run Rd, West Union WV 26546	RT 20	WB44	213	Morgans Run 1.15 AC

Adjacent Surface Owners (Downstream)

DIST NAME	DIST	MAP	PAR	OWNER	ADDRESS	LOC	BOOK	PAGE	LEGAL DESC
Grant	3	19	12	Leatherman Delbert Et Al C/O Delbert Leatherman	652 Deerfield Dr, Bridgeport, WV 26330	Rt 22	214	444	Morgans Run 2.05 AC

West End Connector Pipeline Project - Surface Owners Table

Access Road 19

Surface Owners within Floodplain

DIST NAME	DIST	MAP	PAR	OWNER	ADDRESS	LOC	BOOK	PAGE	LEGAL DESC
Grant	3	19	31	D&M Powell LLC	304 Stuart St, West Union, WV 26456		304	355	Buckeye 251.84 AC Int - O&G
Grant	3	19	41	WV Railroad Maintenance Authority	PO Box 470 Moorefield, WV 26836		216	166	21.28 AC Grant District

Adjacent Surface Owner (Upstream)

DIST NAME	DIST	MAP	PAR	OWNER	ADDRESS	LOC	BOOK	PAGE	LEGAL DESC
Grant	3	19	31	D&M Powell LLC	304 Stuart St, West Union, WV 26456		304	355	Buckeye 152.38 AC Int O&G

Adjacent Surface Owners (Downstream)

DIST NAME	DIST	MAP	PAR	OWNER	ADDRESS	LOC	BOOK	PAGE	LEGAL DESC
Grant	3	19	31.1	D&M Powell LLC	304 Stuart St, West Union, WV 26456	Old Rt 50	304	355	Buckeye 31 AC 120 PO

Legal Advertisement:
Doddridge County
Floodplain Permit Application

Please take notice that on the 20th day of January, 2015

Antero Resources

filed an application for a Floodplain Permit to develop land located at or about:

West Union & Grant Districts

39.327046N/80.842147W to 39.275236N/80.689514W

Permit #15-334 West End Connector Pipeline Project

The Application is on file with the Clerk of the County Court and may be inspected or copied during regular business hours. Any interested persons who desire to comment shall present the same in writing by **February 23, 2015**, delivered to:

Clerk of the County Court

118 E. Court Street, West Union, WV 26456

Beth A Rogers, Doddridge County Clerk

Edwin L. "Bo" Wriston. Doddridge County Flood Plain Manager

STATE OF WEST VIRGINIA,
COUNTY OF DODDRIDGE, TO WIT

I, Virginia Nicholson, Editor of THE
HERALD RECORD, a weekly newspaper
published regularly, in Doddridge County,
West Virginia, Do Hereby Certify
That the Accompanying Legal Notice
Entitled:

*Floodplain Permit
Application
15-334*

was published in said paper for *3*

successive weeks beginning with the issue
of *February 3rd* 2015 and
ending with the issue of

February 10th 2015 and
that said notice contains *210*

WORD SPACE at *115* cents a word
amounts to the sum of \$ *24.15*

FOR FIRST PUBLICATION, SECOND
PUBLICATION IS 75% OF THE FIRST
PUBLICATION

\$ *18.12*
and each publication thereafter
\$ *42.27* TOTAL

EDITOR

Virginia Nicholson


SWORN TO AND SUBSCRIBED

BEFORE ME THIS THE *12th* DAY
OF *February* 2015

NOTARY PUBLIC

Laura J Stickle

LEGAL ADVERTISEMENT
Doddridge County
Floodplain Permit Application
Please take notice that on the 20th day of January, 2015,
Antero Resources filed an application for a Floodplain
Permit to develop land located at or about West Union &
Grant Districts, 39°32'04.6"N/80°54'21.4"W, to
39°27'52.36"N/80°58'51.4"W, Permit #15-334, West End
Connector Pipeline Project. The Application is on file
with the Clerk of the County Court and may be inspected
or copied during regular business hours. As this project is
outside the FEMA identified floodplain of Doddridge
County, Doddridge County Floodplain Management has
no regulatory authority. Any interested persons who
desire to comment shall present the same in writing by
February 23, 2015.
Delivered to the
Clerk of the County Court
118 E. Court Street, West Union, WV 26456
Beth A. Rogers, Doddridge County Clerk
Edwin L. Bob Wriston, Doddridge County Flood Plain
Manager
2-3-21b



The Doddridge Independent

The Doddridge Independent PUBLISHER'S CERTIFICATE

I, Michael D. Zorn, Publisher of The Doddridge Independent, A newspaper of general circulation published in the town of West Union, Doddridge County, West Virginia, do hereby certify that:

Antero Resources

filed an application for a Floodplain Permit to develop land located at or about:

West Union & Grant Districts

39.327046N/80.842147W to 39.275236N/80.689514W
Permit #15-334 West End Connector Pipeline Project

was published in The Doddridge Independent
2 times commencing on Friday, February 6, 2015 and
Ending on Friday, February 13, 2015 at the request of:

Edwin Wriston, Doddridge County Floodplain Manager & Doddridge County Commission

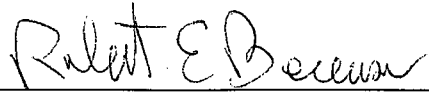
Given under my hand this Tuesday, February 17, 2015

The publisher's fee for said publication is:

\$ 25.27 1st Run/\$ 18.95 Subsequent Runs
This Legal Ad Total: \$ 44.22


Michael D. Zorn
Publisher of The Doddridge Independent

Subscribed to and sworn to before me on
this date: 2/17/2015


Notary Public in and for Doddridge County
My Commission expires on

The 16 day of May 2019

Legal Advertisement
Doddridge County
Floodplain Permit Application

2/6-2/13

Please take notice that on the 20th day of January, 2015
Antero Resources
filed an application for a Floodplain Permit to develop land located at or
about:

West Union & Grant Districts

39.327046N/80.842147W to 39.275236N/80.689514W
Permit #15-334 West End Connector Pipeline Project


The Application is on file with the Clerk of the County Court and may be
inspected or copied during regular business hours. Any interested persons
who desire to comment shall present the same in writing by February 23,
2015, delivered to:

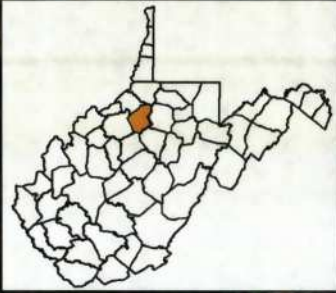
Clerk of the County Court





118 E. Court Street, West Union, WV 26456

Beth A Rogers, Doddridge County Clerk

Edwin L. "Bo" Wriston, Doddridge County Flood Plain Manager





-  Access Road
 -  Index
 -  LOD
 -  AOI
- 1 inch = 3,000 feet

By: MWilliams

Source: Esri, DigitalGlobe, GeoEye, i-cubed, Earthstar Geographics, CNES/Airbus DS, USDA, USGS, AEX, Getmapping, Aerogrid, IGN, IGP, Swisstopo, and the GIS User Community



Figure 2.0: Potentially Jurisdictional Features Index
West End Connector Pipeline
Doddridge County - West Virginia

THRASHER

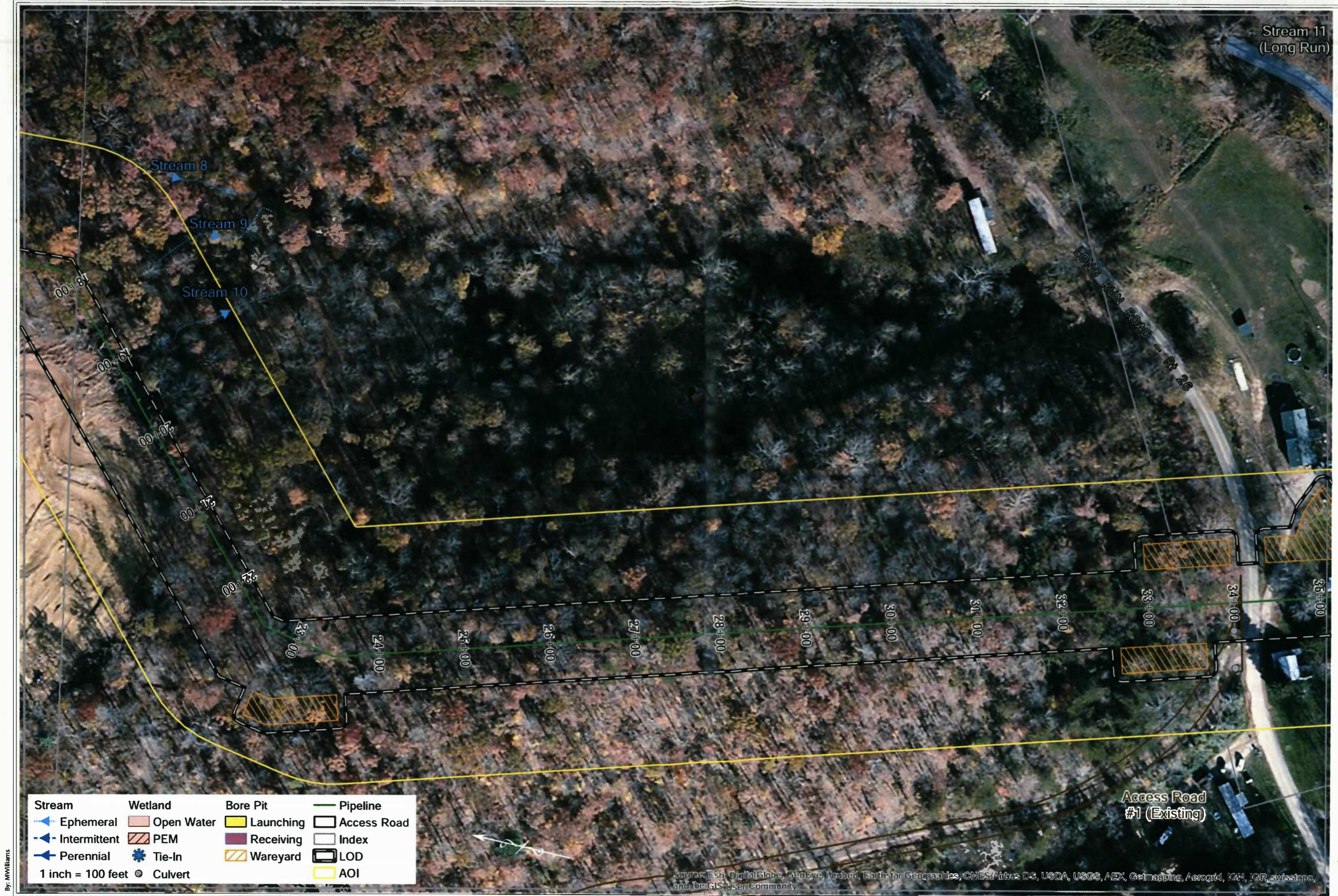
12/19/2014



Stream	Wetland	Bore Pit	Pipeline
• Ephemeral	Open Water	Launching	Access Road
• Intermittent	PEM	Receiving	Index
• Perennial	Tie-In	Wareyard	LOD
1 inch = 100 feet	• Culvert		AOI

Source: Esri, DigitalGlobe, GeoEye, i-cubed, Earthstar Geographics, CNES/Airbus DS, USDA, USGS, AEX, Getmapping, Aerogrid, IGN, IGP, swisstopo, and the GIS User Community


Figure 2.1: Potentially Jurisdictional Features
West End Connector Pipeline
Doddridge County - West Virginia



By: MWilliams

Source: Esri, DigitalGlobe, GeoEye, Earthstar Geographics, CNES/Airbus D3, USDA, USGS, AEX, Geomatics, Aerogrid, IGN, IGP, swisstopo, and the GIS User Community

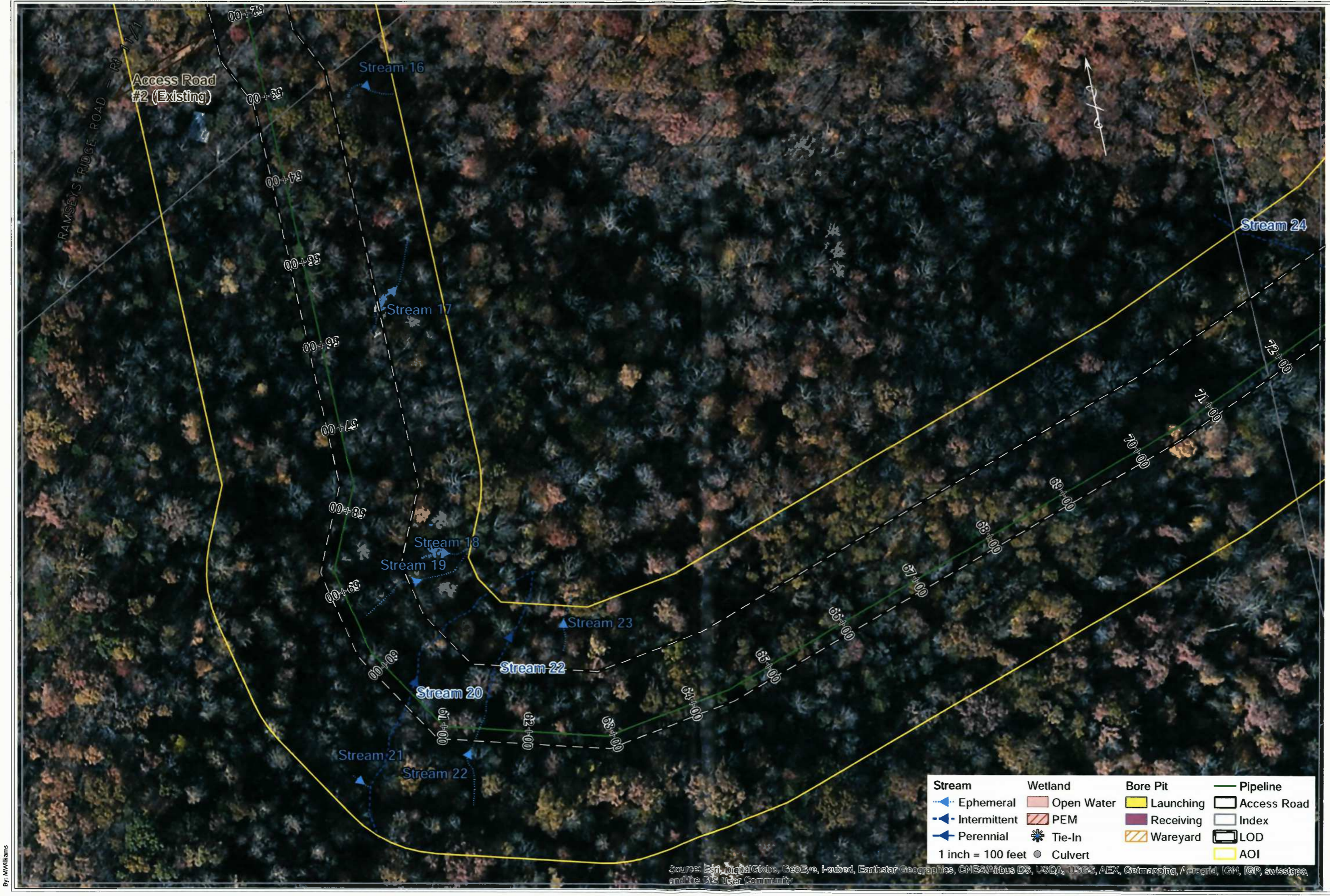
Figure 2.2: Potentially Jurisdictional Features
West End Connector Pipeline
Doddridge County - West Virginia



By: MWilliams

Source: Esri, DigitalGlobe, GeoEye, iSat, Earthstar Geographics, CNES/Airbus DS, USDA, USGS, AEX, Getmapping, Aerogrid, IGN, IGP, swisstopo, and the GIS User Community

Figure 2.3: Potentially Jurisdictional Features
West End Connector Pipeline
Doddridge County - West Virginia



Stream	Wetland	Bore Pit	Pipeline
••• Ephemeral	Open Water	Launching	— Access Road
•• Intermittent	PEM	Receiving	— Index
• Perennial	Tie-In	Wareyard	— LOD
○ Culvert			— AOI

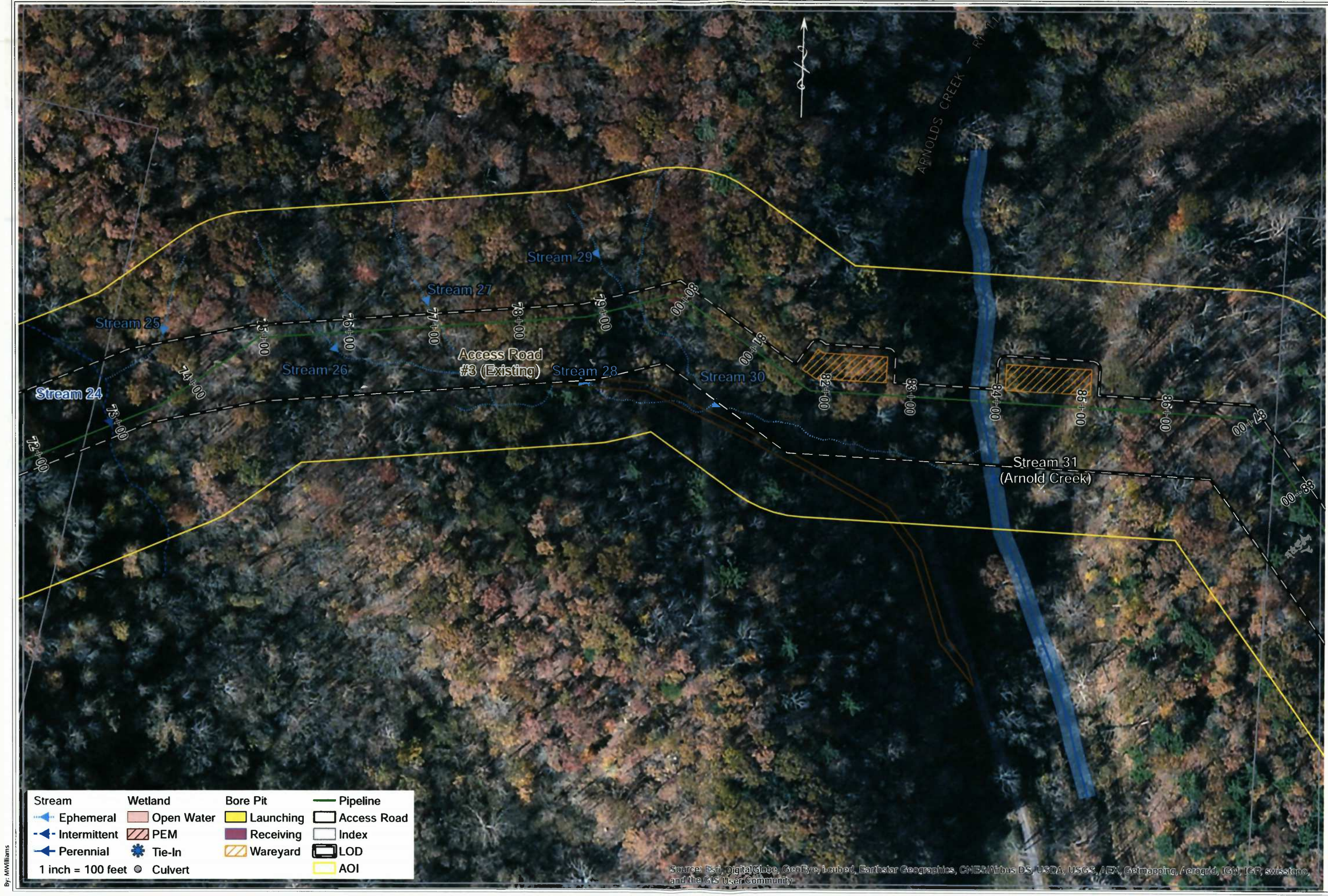
1 inch = 100 feet

Source: Esri, DigitalGlobe, GeoEye, iSat, Earthstar Geographics, CNES/Airbus DS, USDA, USGS, AEX, Getmapping, Aergrid, IGN, IGP, swisstopo, and the GIS User Community

By: MWilliams

Figure 2.4: Potentially Jurisdictional Features

West End Connector Pipeline
Doddridge County - West Virginia



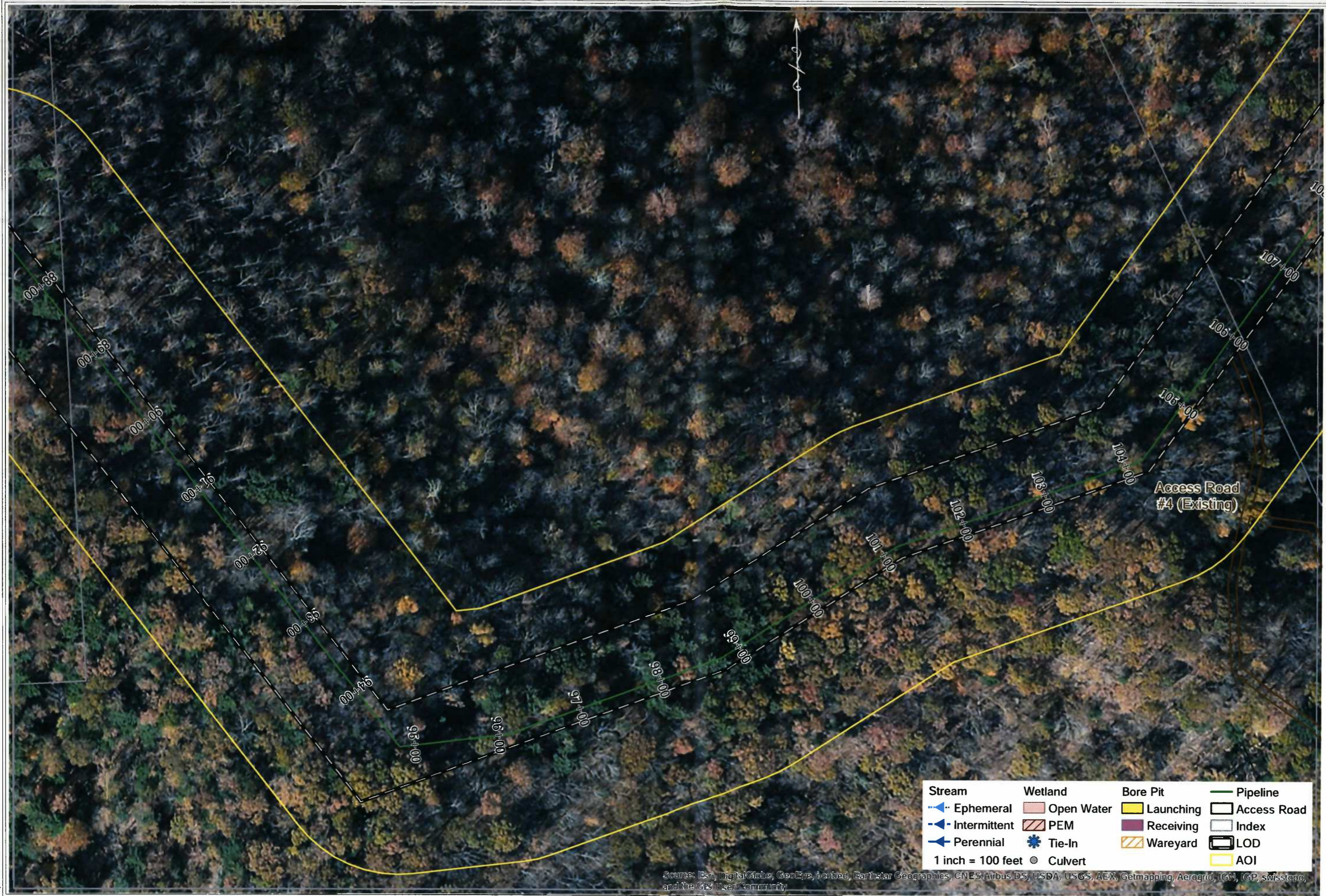
Stream	Wetland	Bore Pit	Pipeline
<ul style="list-style-type: none"> Ephemeral Intermittent Perennial 	<ul style="list-style-type: none"> Open Water PEM Tie-In 	<ul style="list-style-type: none"> Launching Receiving Wareyard 	<ul style="list-style-type: none"> Access Road Index LOD AOI
1 inch = 100 feet	Culvert		

Source: Esri, DigitalGlobe, GeoEye, iLebed, Earthstar Geographics, CNES/Airbus DS, USDA, USGS, AEX, Getmapping, Aerogrid, IGN, IGP, swisstopo, and the GIS User Community.

By: MWilliams

Figure 2.5: Potentially Jurisdictional Features


West End Connector Pipeline
Doddridge County - West Virginia



Source: Esri, DigitalGlobe, GeoEye, iSat, Earthstar Geographics, CNES/Airbus DS, USDA, USGS, AEX, Getmapping, Aerogrid, IGN, IGP, swisstopo, and the GIS User Community

Figure 2.6: Potentially Jurisdictional Features

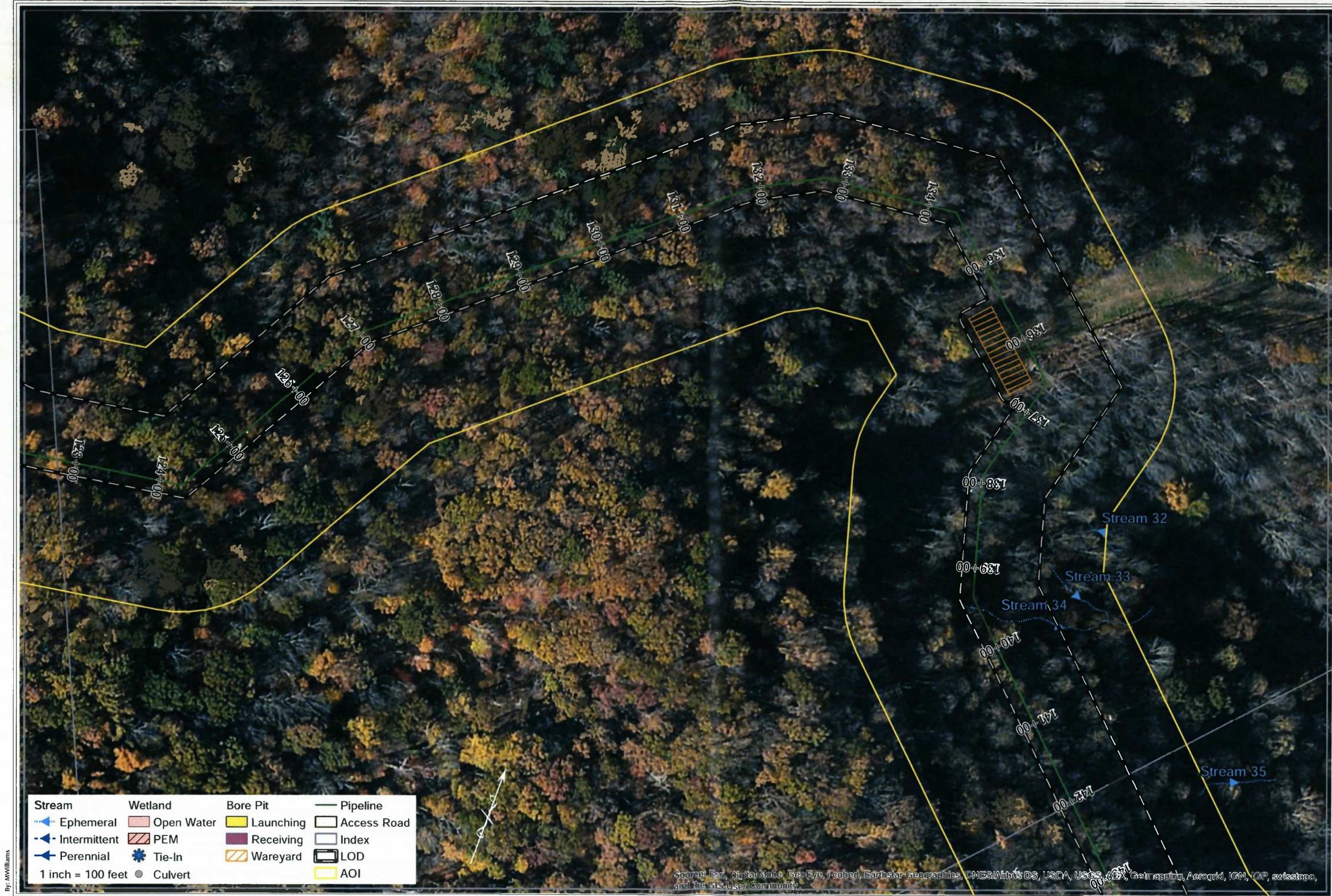
West End Connector Pipeline
Doddridge County - West Virginia



Stream	Wetland	Bore Pit	Pipeline
— Ephemeral	Open Water	Launching	Access Road
- Intermittent	PEM	Receiving	Index
— Perennial	Tie-In	Wareyard	LOD
1 inch = 100 feet	Culvert		AOI

Source: Esri, DigitalGlobe, GeoEye, Earthstar Geographics, CNES/Airbus DS, USDA, USGS, AEX, Getmapping, Aerogrid, IGN, IGP, swisstopo, and the GIS User Community

Figure 2.7: Potentially Jurisdictional Features
West End Connector Pipeline
Doddridge County - West Virginia

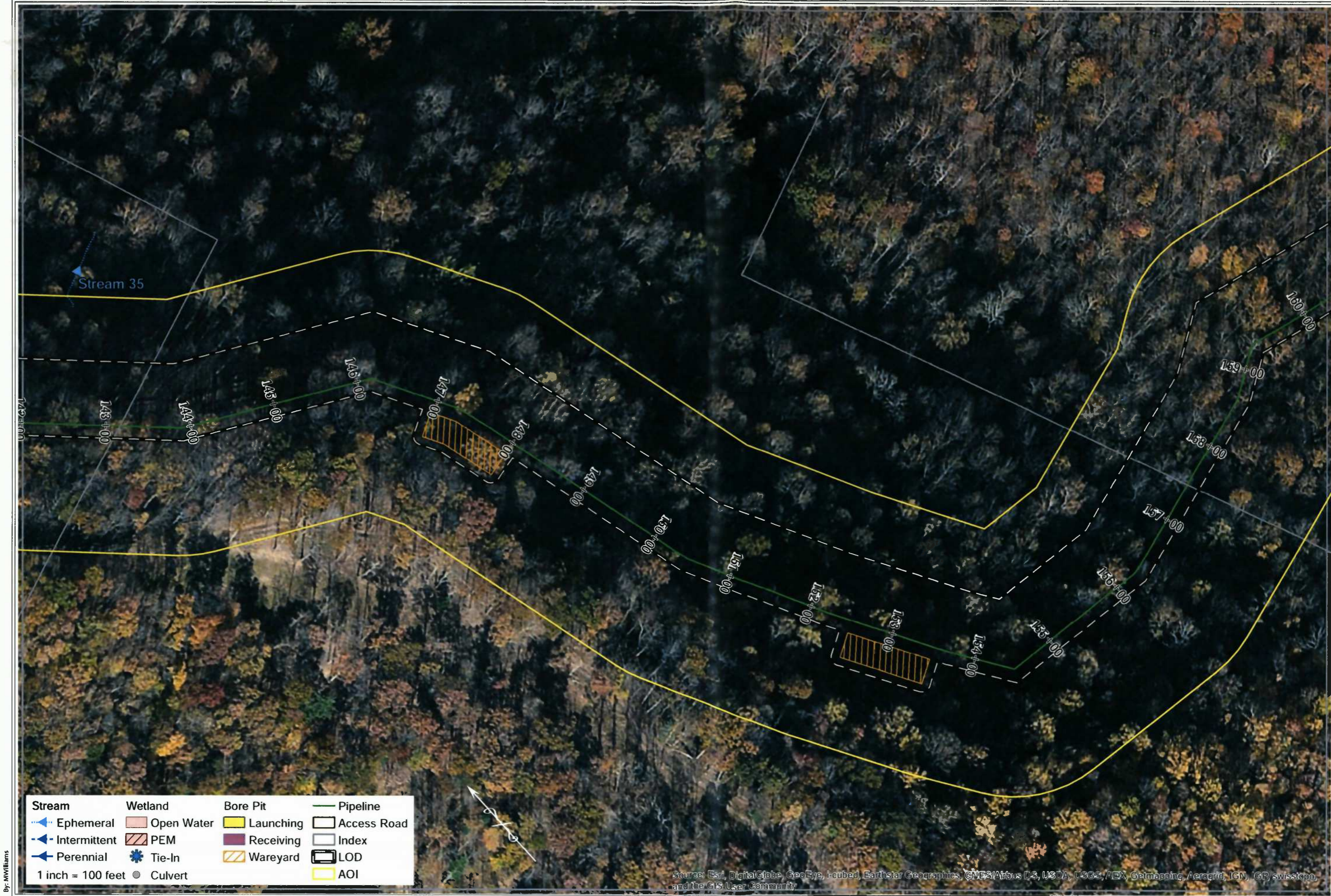


By: MWilliams

Stream	Wetland	Bore Pit	Pipeline
<ul style="list-style-type: none"> Ephemeral Intermittent Perennial 	<ul style="list-style-type: none"> Open Water PEM Tie-In 	<ul style="list-style-type: none"> Launching Receiving Wareyard 	<ul style="list-style-type: none"> Pipeline Access Road Index LOD AOI
<p>1 inch = 100 feet ● Culvert</p>			

Source: Esri, DigitalGlobe, GeoEye, Earthstar Geographics, CNES/Airbus DS, USDA, USGS, AeroGRID, IGN, SCS, swisstopo, and the GIS User Community

Figure 2.8: Potentially Jurisdictional Features
 West End Connector Pipeline
 Doddridge County - West Virginia



By: MWilliams

Stream	Wetland	Bore Pit	Pipeline
<ul style="list-style-type: none"> Ephemeral Intermittent Perennial 	<ul style="list-style-type: none"> Open Water PEM Tie-In 	<ul style="list-style-type: none"> Launching Receiving Wareyard 	<ul style="list-style-type: none"> Pipeline Access Road Index LOD AOI
<p>1 inch = 100 feet ● Culvert</p>			

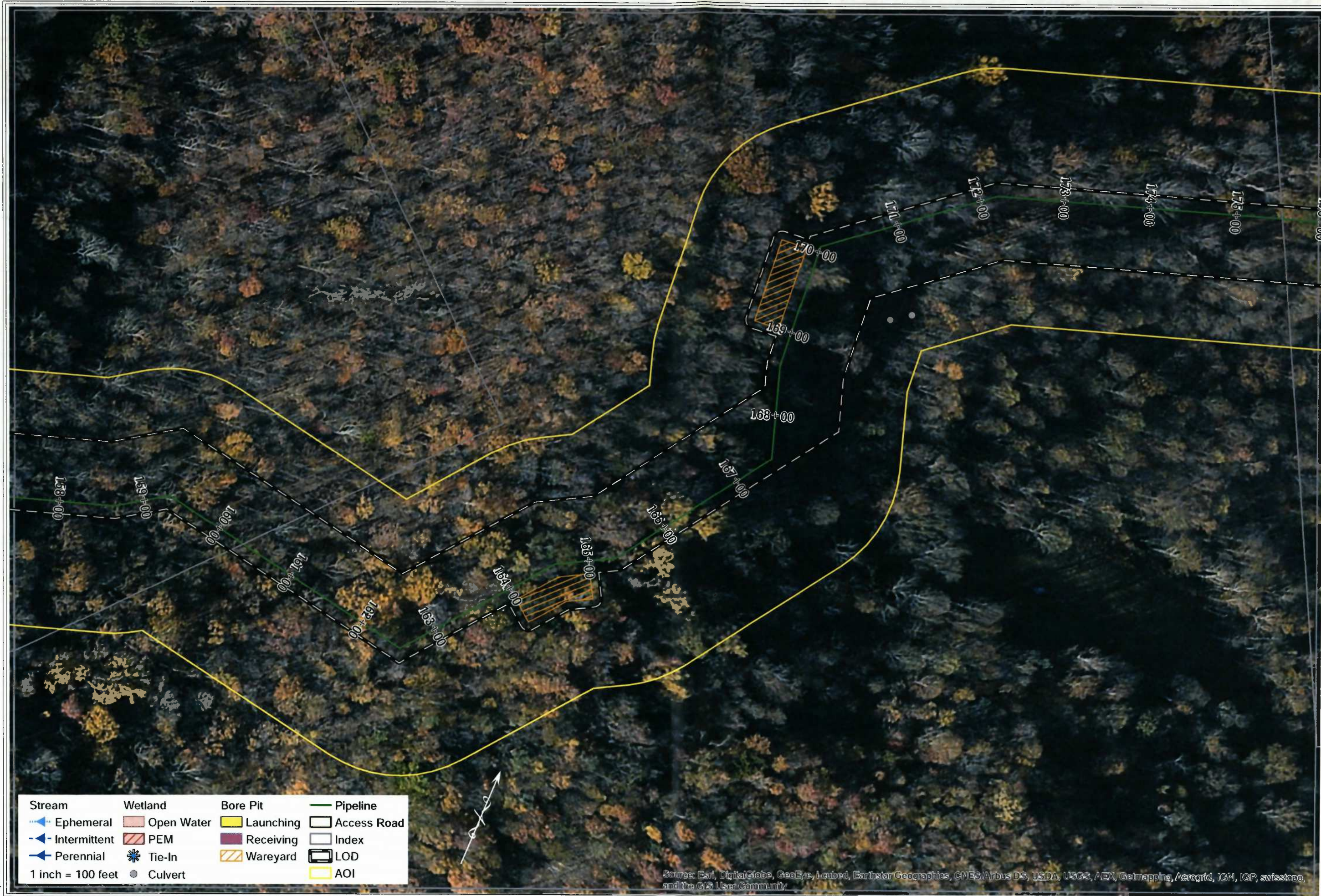
Source: Esri, DigitalGlobe, GeoEye, i-cubed, Earthstar Geographics, CNES/Airbus DS, USDA, USGS, AEX, Getmapping, Aerogrid, IGN, IGP, swisstopo, and the GIS User Community



Figure 2.9: Potentially Jurisdictional Features
West End Connector Pipeline
Doddridge County - West Virginia




12/18/2014



Stream	Wetland	Bore Pit	Pipeline
••• Ephemeral	Open Water	Launching	Access Road
-•• Intermittent	PEM	Receiving	Index
••• Perennial	Tie-In	Wareyard	LOD
1 inch = 100 feet	• Culvert		AOI

Source: Esri, DigitalGlobe, GeoEye, Earthstar Geographics, CNES/Airbus DS, USDA, USGS, AEX, Getmapping, Aerogrid, IGN, IGP, swisstopo, and the GIS User Community

Figure 2.10: Potentially Jurisdictional Features
West End Connector Pipeline
Doddridge County - West Virginia



By: MWilliams

Figure 2.11: Potentially Jurisdictional Features

West End Connector Pipeline
Doddridge County - West Virginia



Stream 41 (Middle Island Creek)

Stream 41 (Middle Island Creek)

Stream 38

Stream 39

Stream 40

Stream 37

202+00

201+00

200+00

199+00

198+00

197+00

196+00

195+00

194+00

193+00

192+00

191+00

Stream	Wetland	Bore Pit	Pipeline
<ul style="list-style-type: none"> Ephemeral Intermittent Perennial 	<ul style="list-style-type: none"> Open Water PEM Tie-In 	<ul style="list-style-type: none"> Launching Receiving Wareyard 	<ul style="list-style-type: none"> Access Road Index LOD AOI
1 inch = 100 feet	Culvert		

Source: Esri, DigitalGlobe, GeoEye, Earthstar Geographics, CNES/Airbus DS, USDA, USGS, AEX, Getmapping, Aerogrid, IGN, IGP, swisstopo, and the GIS User Community

Figure 2.12: Potentially Jurisdictional Features

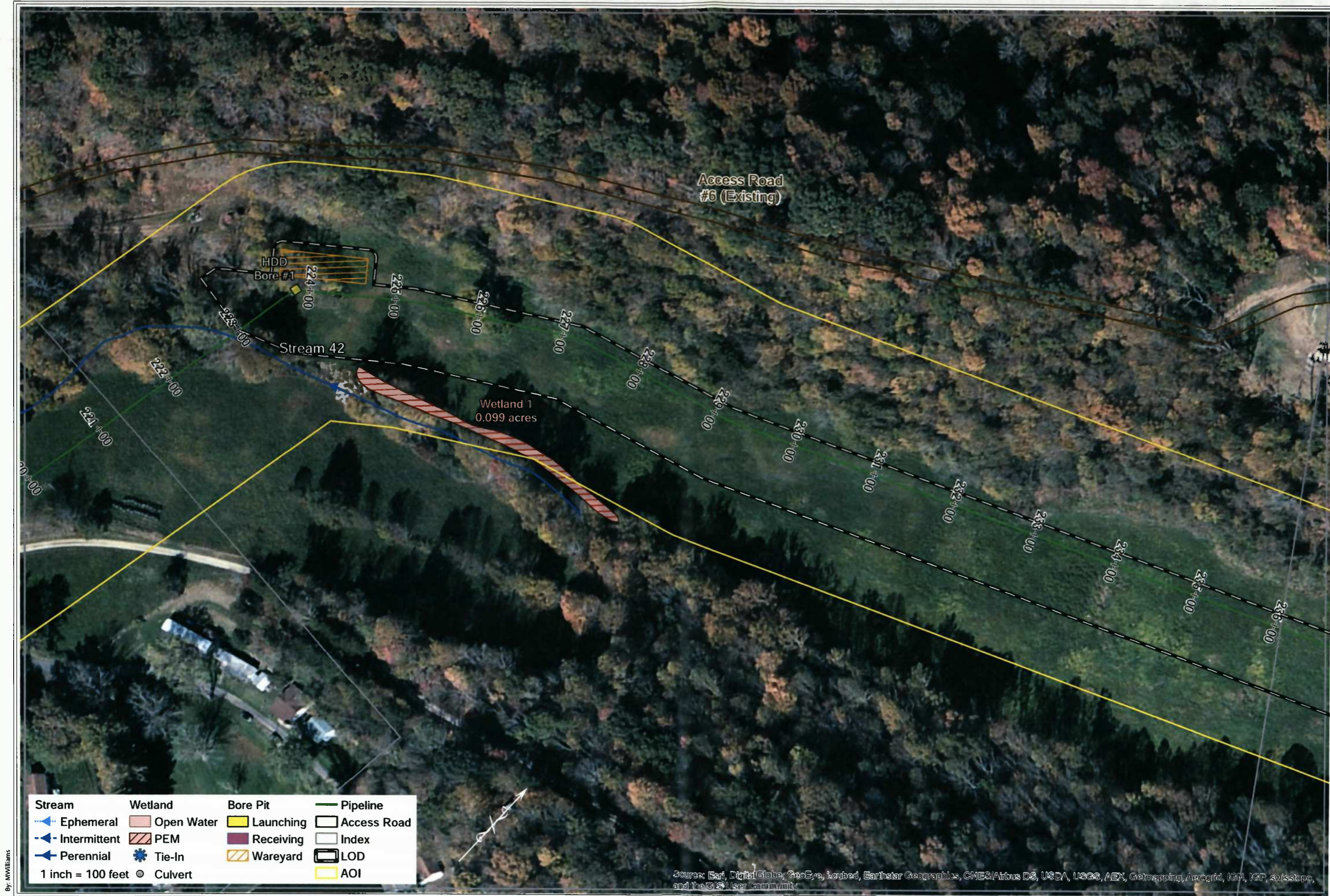
West End Connector Pipeline
Doddridge County - West Virginia



By: MWilliams

Source: Esri, DigitalGlobe, GeoEye, iSat, Earthstar Geographics, CNES/Airbus DS, USDA, USGS, AEX, Getmapping, Aerogrid, IGN, IGP, swisstopo, and the GIS User Community

Figure 2.13: Potentially Jurisdictional Features
West End Connector Pipeline
Doddridge County - West Virginia




By: MWilliams

Stream	Wetland	Bore Pit	Pipeline
<ul style="list-style-type: none"> Ephemeral Intermittent Perennial 	<ul style="list-style-type: none"> Open Water PEM Tie-In 	<ul style="list-style-type: none"> Launching Receiving Wareyard Culvert 	<ul style="list-style-type: none"> Access Road Index LOD AOI

1 inch = 100 feet

Source: Esri, DigitalGlobe, GeoEye, iSat, Earthstar Geographics, CNES/Airbus DS, USDA, USGS, AEX, Getmapping, Aerogrid, IGN, IGP, swisstopo, and the GIS User Community

Figure 2.14: Potentially Jurisdictional Features
 West End Connector Pipeline
 Doddridge County - West Virginia



Stream	Wetland	Bore Pit	Pipeline
— Ephemeral	Open Water	Launching	Access Road
— Intermittent	PEM	Receiving	Index
— Perennial	Tie-In	Wareyard	LOD
1 inch = 100 feet	Culvert	AOI	

Source: Esri, DigitalGlobe, GeoEye, i-cubed, Earthstar Geographics, CNES/Airbus DS, USDA, USGS, AEX, Getmapping, Aerogrid, IGN, IGP, swisstopo, and the GIS User Community

Figure 2.15: Potentially Jurisdictional Features
West End Connector Pipeline
Doddridge County - West Virginia



By: MWilliams

Source: Esri, DigitalGlobe, GeoEye, iSat, Earthstar Geographics, CNES/Airbus DS, USDA, USGS, AEX, Getmapping, Aerogrid, IGN, IGP, swisstopo, and the GIS User Community

Figure 2.16: Potentially Jurisdictional Features
 West End Connector Pipeline
 Doddridge County - West Virginia



Stream	Wetland	Bore Pit	Pipeline
<ul style="list-style-type: none"> Ephemeral Intermittent Perennial 	<ul style="list-style-type: none"> Open Water PEM Tie-In 	<ul style="list-style-type: none"> Launching Receiving Wareyard 	<ul style="list-style-type: none"> Pipeline Access Road Index LOD AOI
<ul style="list-style-type: none"> 1 inch = 100 feet Culvert 			

Source: Esri, DigitalGlobe, GeoEye, i-cubed, Earthstar Geographics, CNES/Airbus DS, USDA, USGS, AEX, Getmapping, Aerogrid, IGN, IGP, swisstopo, and the GIS User Community

By: MWilliams

Figure 2.17: Potentially Jurisdictional Features

West End Connector Pipeline
Doddridge County - West Virginia



Stream	Wetland	Bore Pit	Pipeline
<ul style="list-style-type: none"> Ephemeral Intermittent Perennial 	<ul style="list-style-type: none"> Open Water PEM Tie-In Culvert 	<ul style="list-style-type: none"> Launching Receiving Wareyard 	<ul style="list-style-type: none"> Access Road Index LOD AOI

1 inch = 100 feet

By: MWilliams

Source: Esri, DigitalGlobe, GeoEye, Earthstar Geographics, CNES/Airbus DS, USDA, USGS, AEX, Getmapping, Aerogrid, IGN, IGP, swisstopo, and the GIS User Community.

Figure 2.18: Potentially Jurisdictional Features
West End Connector Pipeline
Doddridge County - West Virginia



Stream	Wetland	Bore Pit	Pipeline
— Ephemeral	Open Water	Launching	Access Road
— Intermittent	PEM	Receiving	Index
— Perennial	Tie-In	Wareyard	LOD
1 inch = 100 feet	Culvert		AOI

Source: Esri, DigitalGlobe, GeoEye, Earthstar Geographics, CNES/Airbus DS, USDA, USGS, AEX, Getmapping, Aerogrid, IGN, IGP, swisstopo, and The GIS User Community

Figure 2.19: Potentially Jurisdictional Features
West End Connector Pipeline
Doddridge County - West Virginia



By: MWilliams

Stream	Wetland	Bore Pit	Pipeline
<ul style="list-style-type: none"> Ephemeral Intermittent Perennial 	<ul style="list-style-type: none"> Open Water PEM Tie-In 	<ul style="list-style-type: none"> Launching Receiving Wareyard 	<ul style="list-style-type: none"> Access Road Index LOD AOI
1 inch = 100 feet	Culvert		

Source: Esri, DigitalGlobe, GeoEye, i-cubed, Earthstar Geographics, CNES/Airbus DS, USDA, USGS, AEX, Getmapping, Aerogrid, IGN, IGP, swisstopo, and the GIS User Community

Figure 2.20: Potentially Jurisdictional Features
West End Connector Pipeline
Doddridge County - West Virginia




By: MWilliams

Stream	Wetland	Bore Pit	Pipeline
<ul style="list-style-type: none"> Blue arrow: Ephemeral Blue arrow: Intermittent Blue arrow: Perennial 	<ul style="list-style-type: none"> Light blue: Open Water Red hatched: PEM Blue star: Tie-In 	<ul style="list-style-type: none"> Yellow hatched: Launching Purple: Receiving Orange hatched: Wareyard 	<ul style="list-style-type: none"> Green line: Pipeline Black dashed: Access Road White dashed: Index Black box: LOD Yellow box: AOI
1 inch = 100 feet			
	<ul style="list-style-type: none"> Circle: Culvert 		

Source: Esri, DigitalGlobe, GeoEye, i-cubed, Earthstar Geographics, CNES/Airbus DS, USDA, USGS, AEX, Getmapping, Aerogrid, IGN, IGP, swisstopo, and the GIS User Community



Figure 2.21: Potentially Jurisdictional Features
West End Connector Pipeline
Doddridge County - West Virginia



Stream	Wetland	Bore Pit	Pipeline
— Ephemeral	Open Water	Launching	Access Road
— Intermittent	PEM	Receiving	Index
— Perennial	Tie-In	Wareyard	LOD
1 inch = 100 feet	Culvert		AOI

Source: Esri, DigitalGlobe, GeoEye, iGeobase, Earthstar Geographics, CNES/Airbus DS, USDA, USGS, AEX, Getmapping, Aerogrid, IGN, IGP, swisstopo, and the GIS User Community

Figure 2.22: Potentially Jurisdictional Features
West End Connector Pipeline
Doddridge County - West Virginia

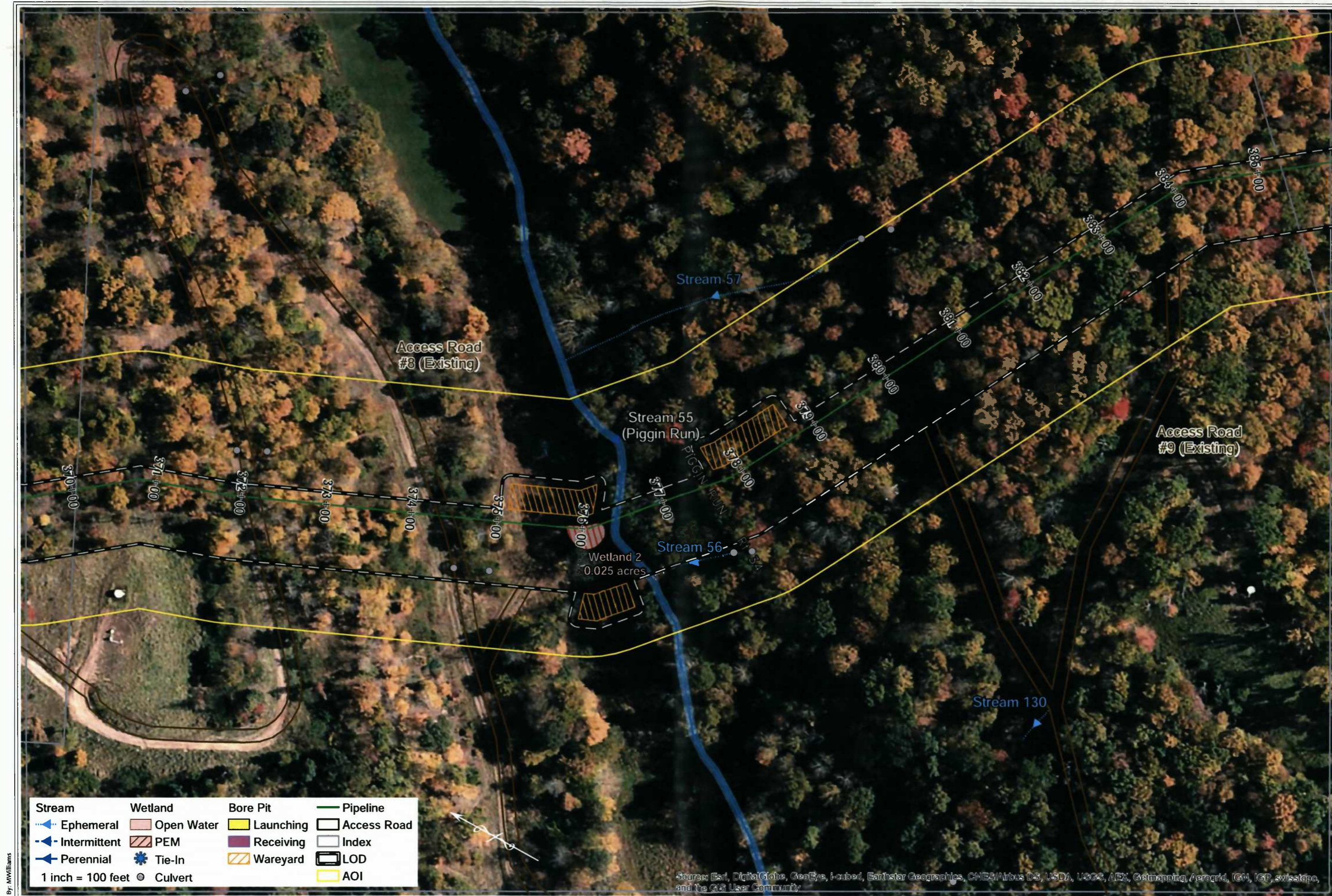
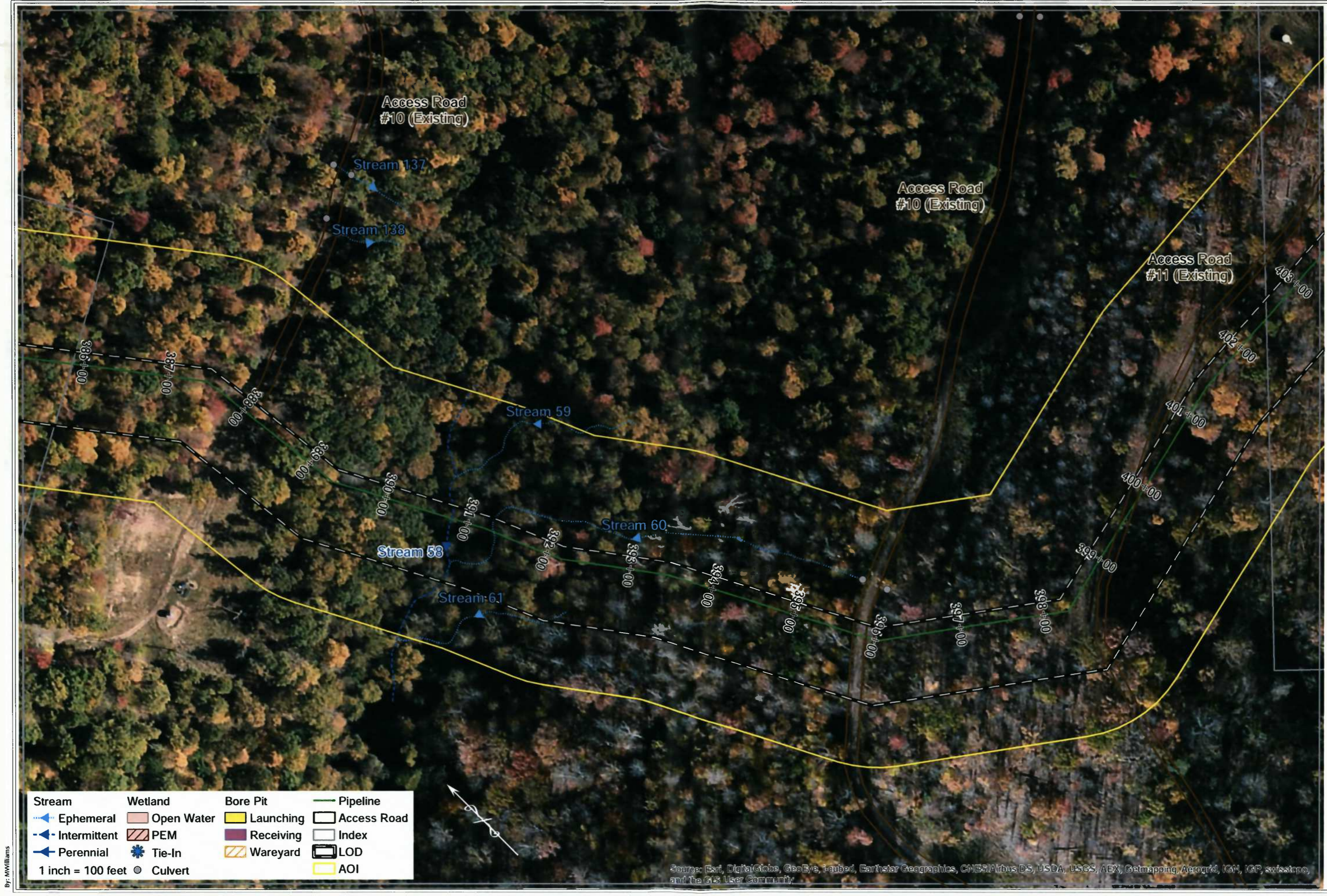


Figure 2.23: Potentially Jurisdictional Features
 West End Connector Pipeline
 Doddridge County - West Virginia



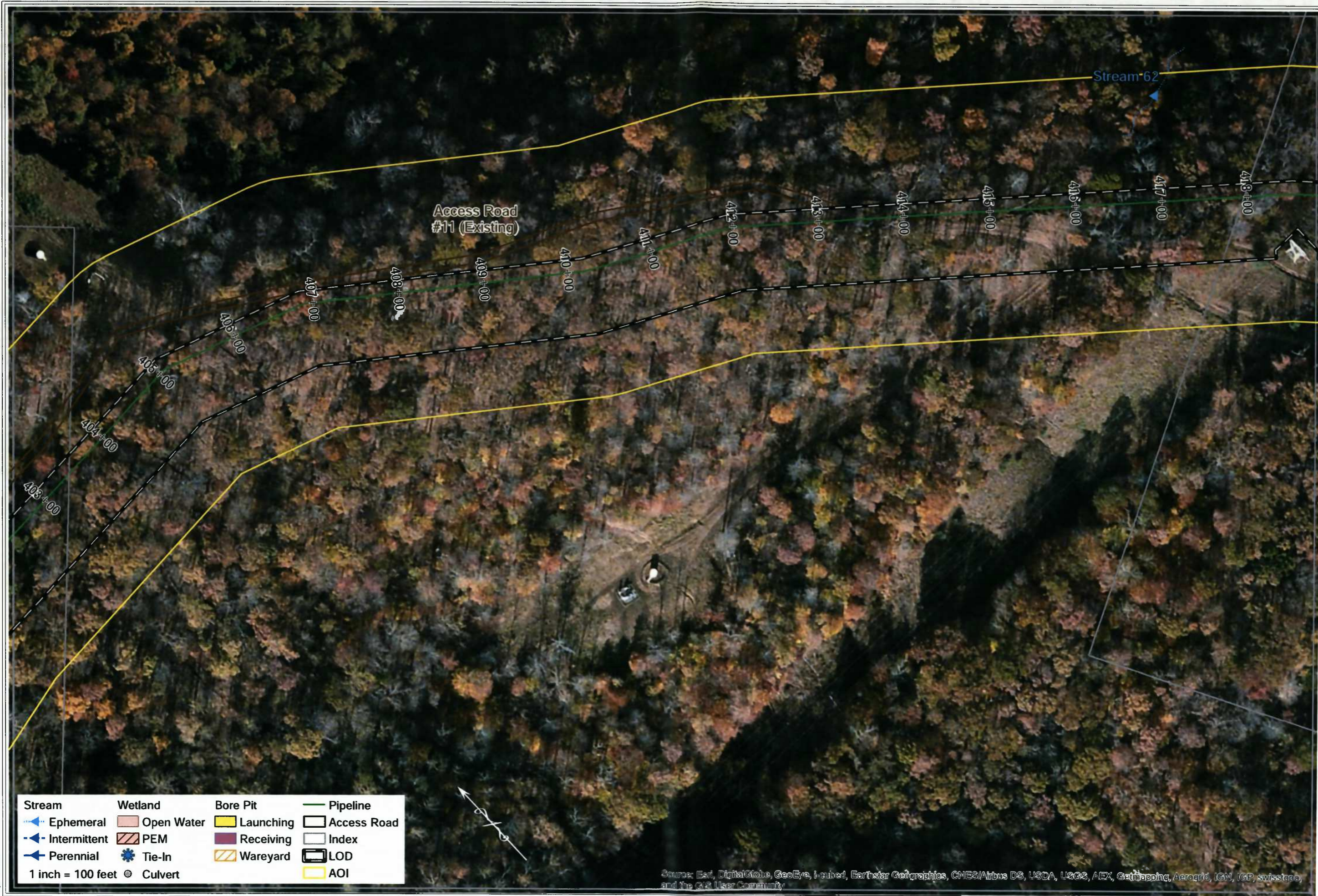
By: MWilliams

Stream	Wetland	Bore Pit	Pipeline
<ul style="list-style-type: none"> Ephemeral Intermittent Perennial 	<ul style="list-style-type: none"> Open Water PEM Tie-In 	<ul style="list-style-type: none"> Launching Receiving Wareyard 	<ul style="list-style-type: none"> Pipeline Access Road Index LOD AOI
<p>1 inch = 100 feet Culvert</p>			

Source: Esri, DigitalGlobe, GeoEye, i-ubed, Earthstar Geographics, CNES/Airbus DS, USDA, USGS, AEX, Getmapping, Aerogrid, IGN, IGP, swisstopo, and the GIS User Community.

Figure 2.24: Potentially Jurisdictional Features

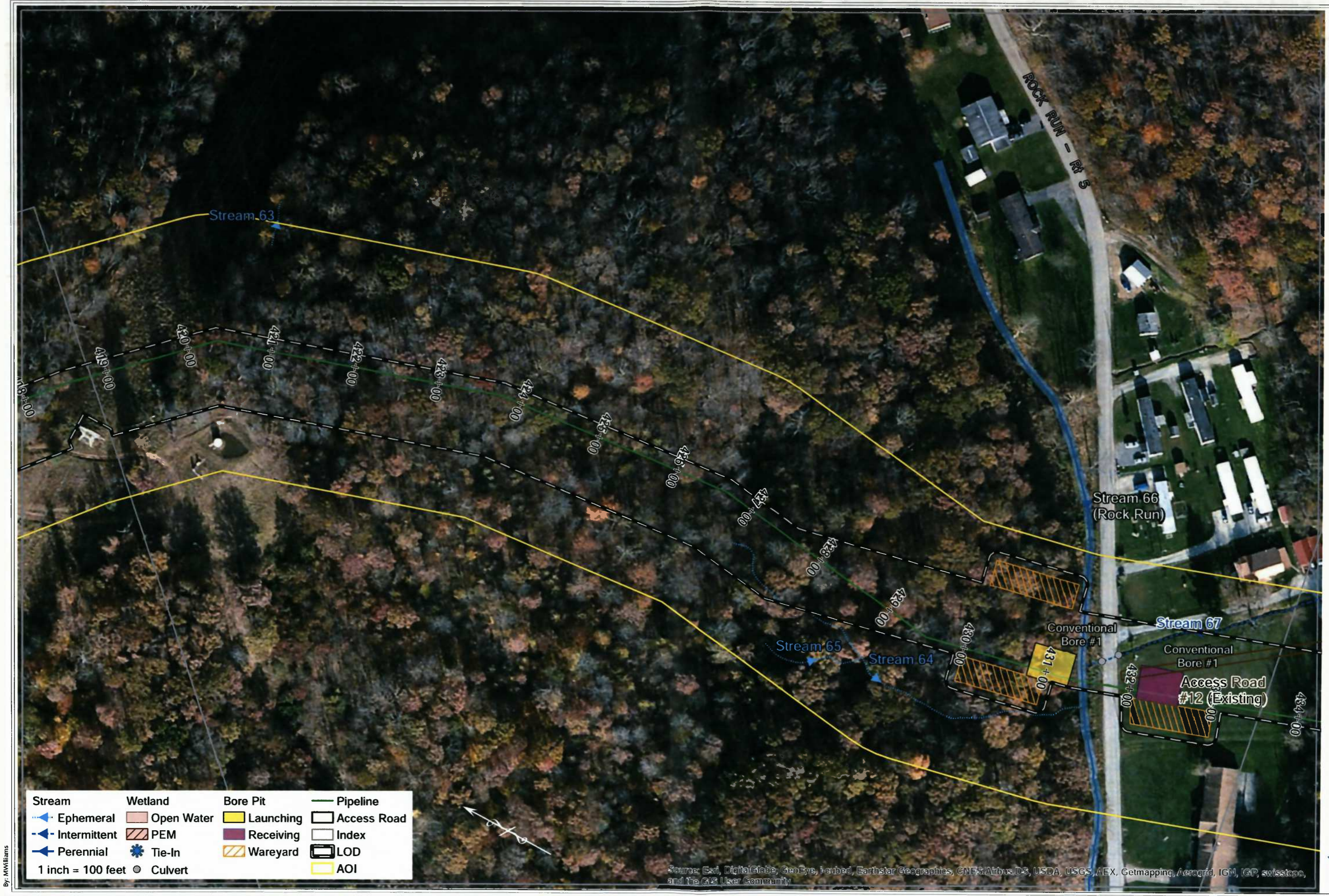
West End Connector Pipeline
 Doddridge County - West Virginia



Stream	Wetland	Bore Pit	Pipeline
••••• Ephemeral	Open Water	Launching	— Pipeline
-•-•- Intermittent	PEM	Receiving	▭ Access Road
▬ Perennial	Tie-In	Wareyard	▭ Index
1 inch = 100 feet	⊙ Culvert		▭ LOD
			▭ AOI

Source: Esri, DigitalGlobe, GeoEye, i-cubed, Earthstar Geographics, CNES/Airbus DS, USDA, USGS, AEX, Getmapping, Aerogrid, IGN, IGP, swisstopo, and the GIS User Community

Figure 2.25: Potentially Jurisdictional Features
West End Connector Pipeline
Doddridge County - West Virginia

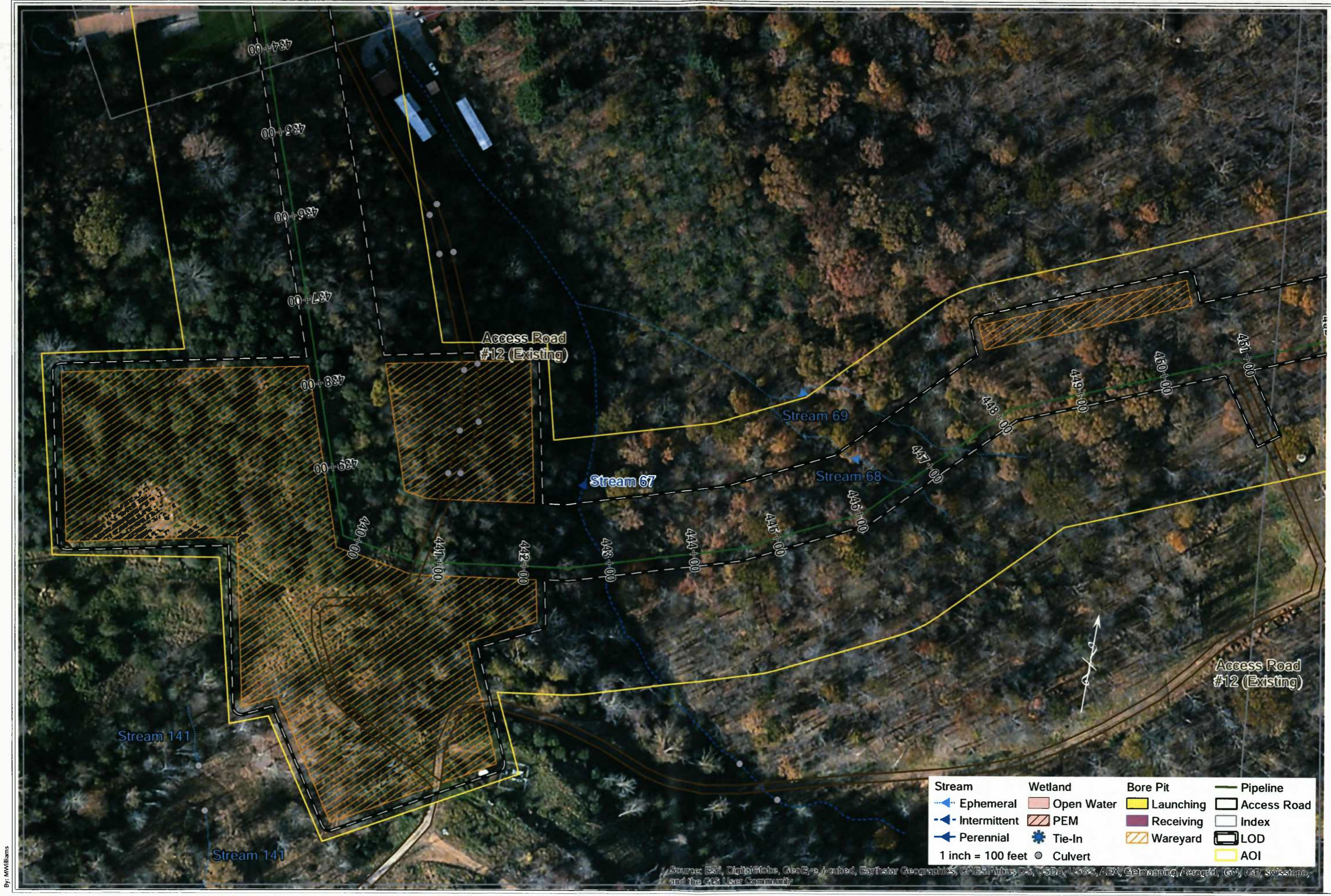


Stream	Wetland	Bore Pit	Pipeline
— Ephemeral	Open Water	Launching	— Access Road
— Intermittent	PEM	Receiving	— Index
— Perennial	Tie-In	Wareyard	LOD
1 inch = 100 feet	Culvert		AOI

By: MWilliams

Source: Esri, DigitalGlobe, GeoEye, iSat, Earthstar Geographics, CNES/Airbus DS, USDA, USGS, AEX, Getmapping, Aerogrid, IGN, IGP, swisstopo, and the GIS User Community

Figure 2.26: Potentially Jurisdictional Features
West End Connector Pipeline
Doddridge County - West Virginia



Stream	Wetland	Bore Pit	Pipeline
— Ephemeral	Open Water	Launching	— Access Road
— Intermittent	PEM	Receiving	— Index
— Perennial	Tie-In	Wareyard	— LOD
● Culvert			— AOI

1 inch = 100 feet

Source: Esri, DigitalGlobe, GeoEye, iSat, Earthstar Geographics, CNES/Airbus DS, USDA, USGS, AEX, Getmapping, Aerogrid, IGN, IGP, swisstopo, and the GIS User Community

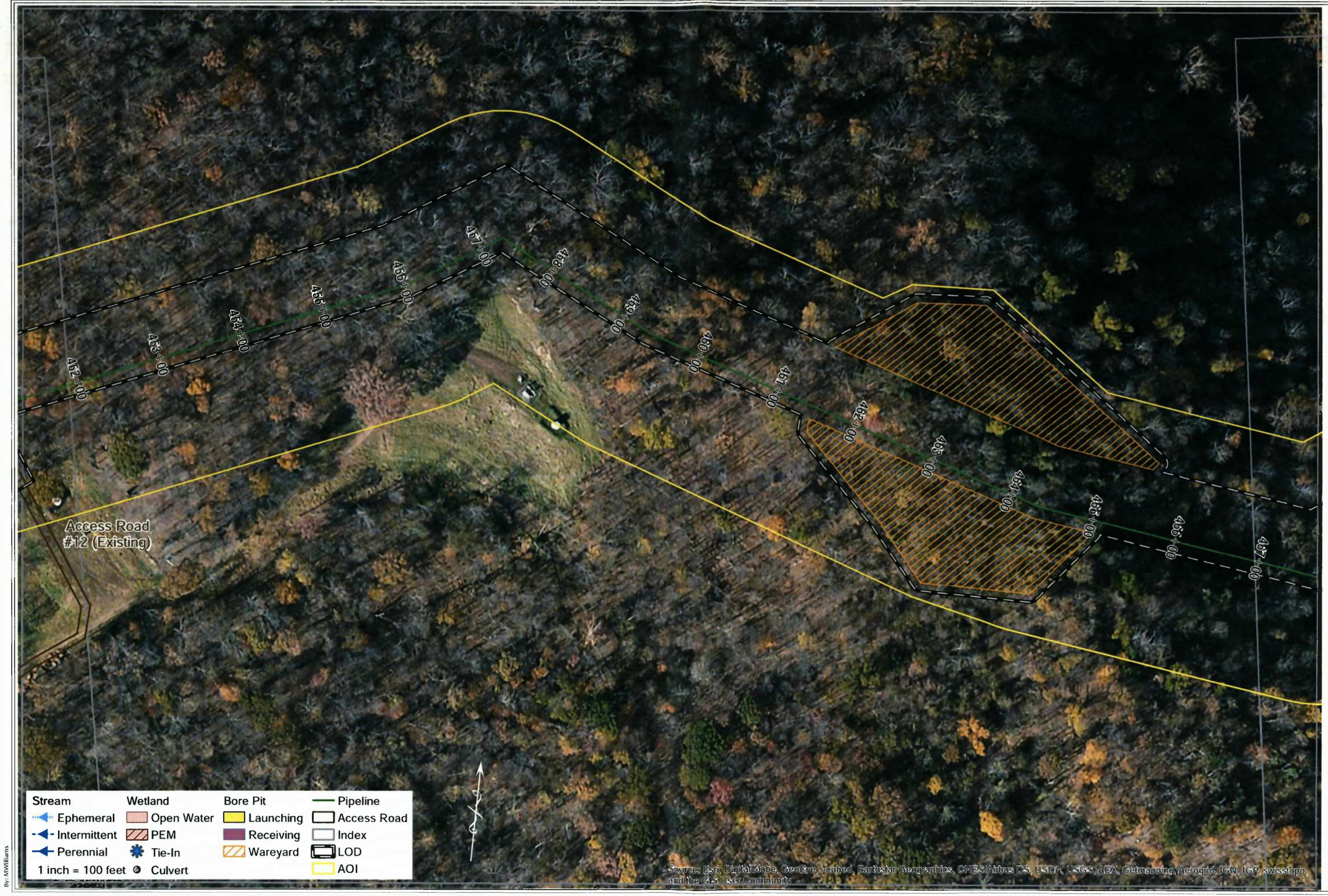
By: MWilliams



Figure 2.27: Potentially Jurisdictional Features
West End Connector Pipeline
Doddridge County - West Virginia

THRASHER

12/19/2014



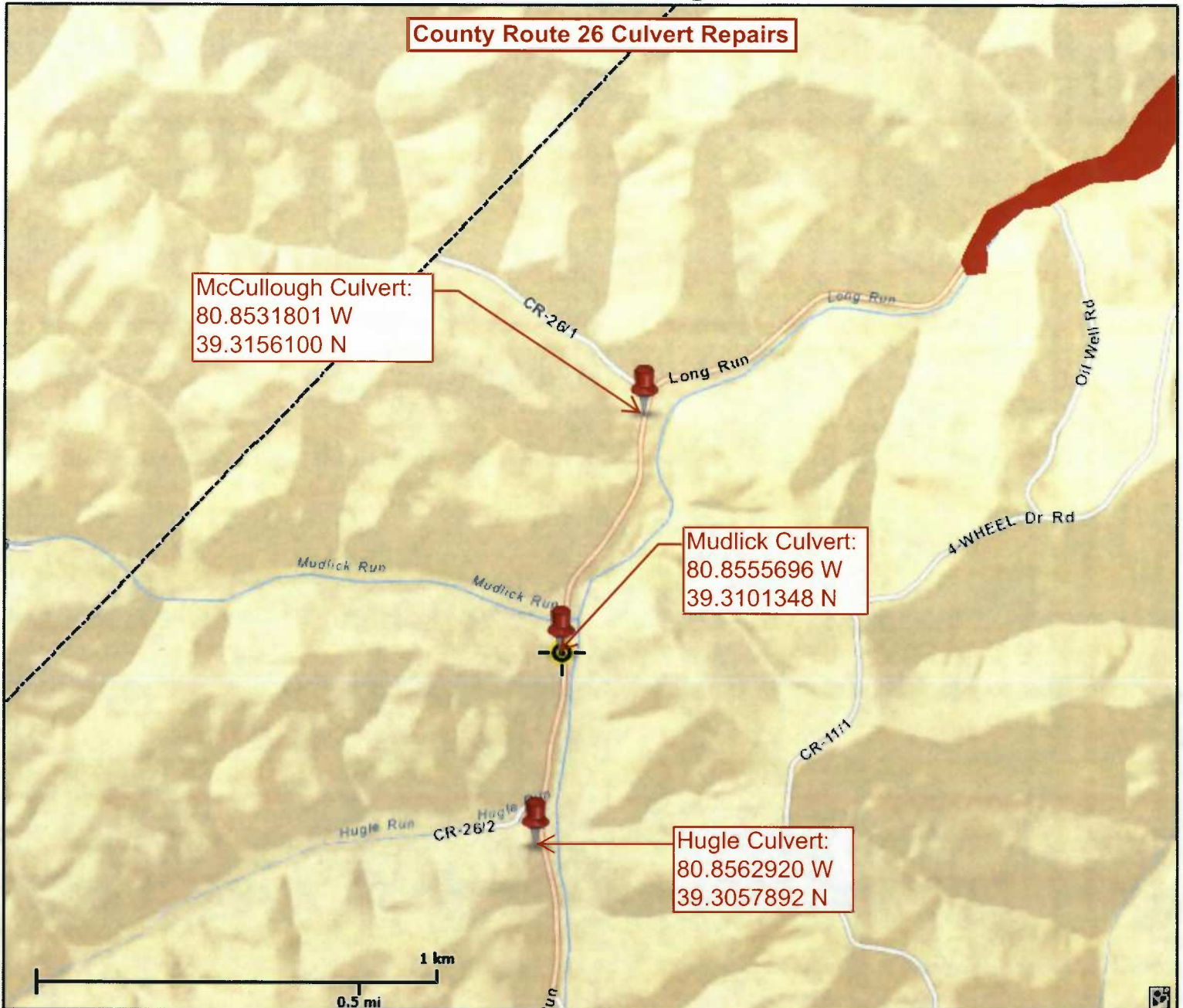
Stream	Wetland	Bore Pit	Pipeline
— Ephemeral	Open Water	Launching	Access Road
— Intermittent	PEM	Receiving	Index
— Perennial	Tie-In	Wareyard	LOD
1 inch = 100 feet	Culvert		AOI

Source: Esri, DigitalGlobe, GeoEye, Earthstar Geographics, CNES/Airbus DS, USDA, USGS, AEX, Getmapping, Aerogrid, IGN, IGP, swisstopo, and the GIS User Community

Figure 2.28: Potentially Jurisdictional Features
West End Connector Pipeline
Doddridge County - West Virginia

WV Flood Map

County Route 26 Culvert Repairs



This map is not the official regulatory FIRM or DFIRM. Its purpose is to assist with determining potential flood risk for the selected location.

Map Created on 1/8/2015



Location of the mouse click



Flood Hazard Zone
(1% annual chance floodplain)

User Notes:

Disclaimer:

The online map is for use in administering the National Flood Insurance Program. It does not necessarily identify all areas subject to flooding, particularly from local drainage sources of small size. To obtain more detailed information in areas where Base Flood Elevations have been determined, users are encouraged to consult the latest Flood Profile data contained in the official flood insurance study. These studies are available online at www.msc.fema.gov.

WV Flood Tool is supported by FEMA, WV NFIP Office, and WV GIS Technical Center (<http://www.MapWV.gov/flood>)

Flood Hazard Area:

Elevation: About 801 feet

Location (long lat): 80.855568 W, 39.309704 N

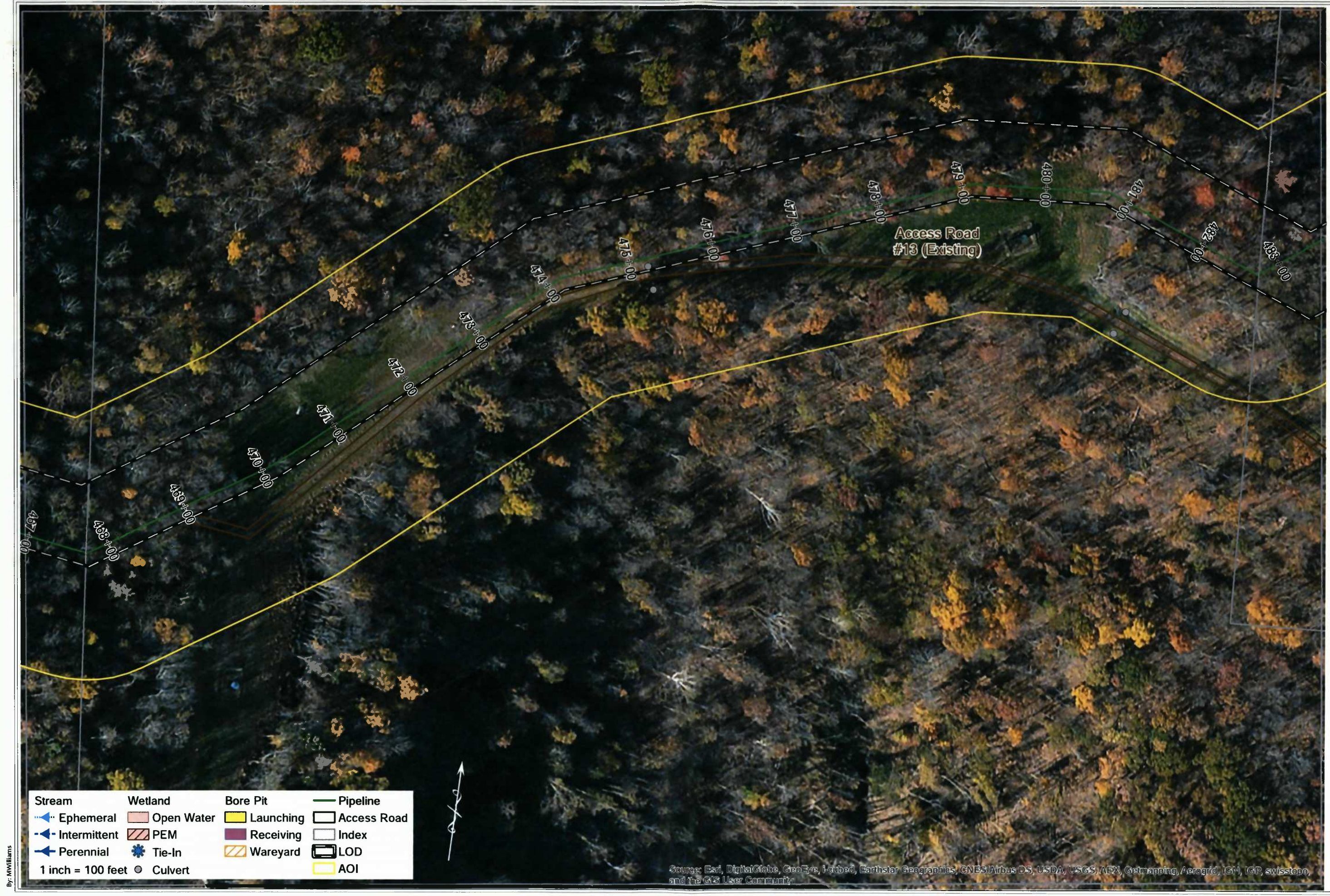
Location (UTM 17N): (512452, 4351156)

FEMA Issued Flood Map: 54017C0115C

Contacts: Doddridge County

CRS Information: N/A

Parcel Number:



By: MWWilliams

Stream	Wetland	Bore Pit	Pipeline
— Ephemeral	Open Water	Launching	Access Road
— Intermittent	PEM	Receiving	Index
— Perennial	Tie-In	Wareyard	LOD
1 inch = 100 feet	Culvert		AOI

Source: Esri, DigitalGlobe, GeoEye, Iqubed, Earthstar Geographics, CNES/Airbus DS, USDA, USGS, AEX, Getmapping, Aerogrid, IGN, IGP, swisstopo, and the GIS User Community

Figure 2.29: Potentially Jurisdictional Features
West End Connector Pipeline
Doddridge County - West Virginia