

Commercial/Industrial Floodplain Development Permit

Doddridge County, WV Floodplain Management

This permit has been issued to **West Virginia Department of Transportation**, and is for the approved commercial and/or industrial development project associated with this permit that impacts the FEMA-designated floodplain and/or floodway of Doddridge County, WV, pursuant to the rules and regulations established by all applicable Federal, State and local laws and ordinances, including the Doddridge County Floodplain Ordinance. This permit must be posted at the site of work as to be clearly visible, and must remain posted during entirety of development.

**Permit: #15-351 ~ WV DOT ~
Little Battle Run Drainage Structure**

Date Approved: 04/10/2015

Expires: N/A

Issued to: WV DOT

**POC: Scott Blosser, Project Manager
304-842-1599**

**Company Address: PO Box 4220
Clarksburg, WV 26302**

**Project Address: McClellan District
Lat/Long: 39.376374N/80.641651W**

Purpose of development: Drainage structure replacement. Project does not impact floodplain.

Issued by: Edwin L. "Bo" Wriston, Doddridge County FPM (or designee)

Date: 04/10/2015

For additional information regarding this permit, please contact
Doddridge County Floodplain Manager at 304.873.2631, or via email at
doddridgecountyfpm@gmail.com
118 East Court Street; West Union, WV 26456



15-351

WEST VIRGINIA DEPARTMENT OF TRANSPORTATION

Division of Highways

Office of the District Engineer/Manager
District Four

Earl Ray Tomblin
Governor

P. O. Box 4220 · Clarksburg, West Virginia 26302 · (304) 842-1500

Paul A. Mattox, Jr., P. E.
Secretary of Transportation/
Commissioner of Highways

2/24/2015

Mr. Bo Wriston
Doddridge County Floodplain Manager

RE: Structure No. SS09-55/8-0.93
Little Battle Run Drainage Structure
Doddridge County

Dear Mr. Wriston,

Enclosed is a copy of the preliminary plan and profile along with the location maps and FEMA map for the above-mentioned project. Little Battle Run Drainage Structure is a single steel I-beam structure spanning Little Battle Run. This project will replace the existing structure with a 16'X4' precast concrete box culvert. A temporary detour will be constructed upstream to maintain traffic during the construction of the new structure. The project is located in Doddridge County, West Virginia FIRM panel 45 of 325, Map Number 54017C0045C. As shown on the map, the project is in Zone X.

Please review this project for any FEMA concerns that you may have and return a letter verifying that it will not impact a regulatory floodway, a NFIP community or other FEMA regulations. Please contact me if you have any questions or need any additional information.

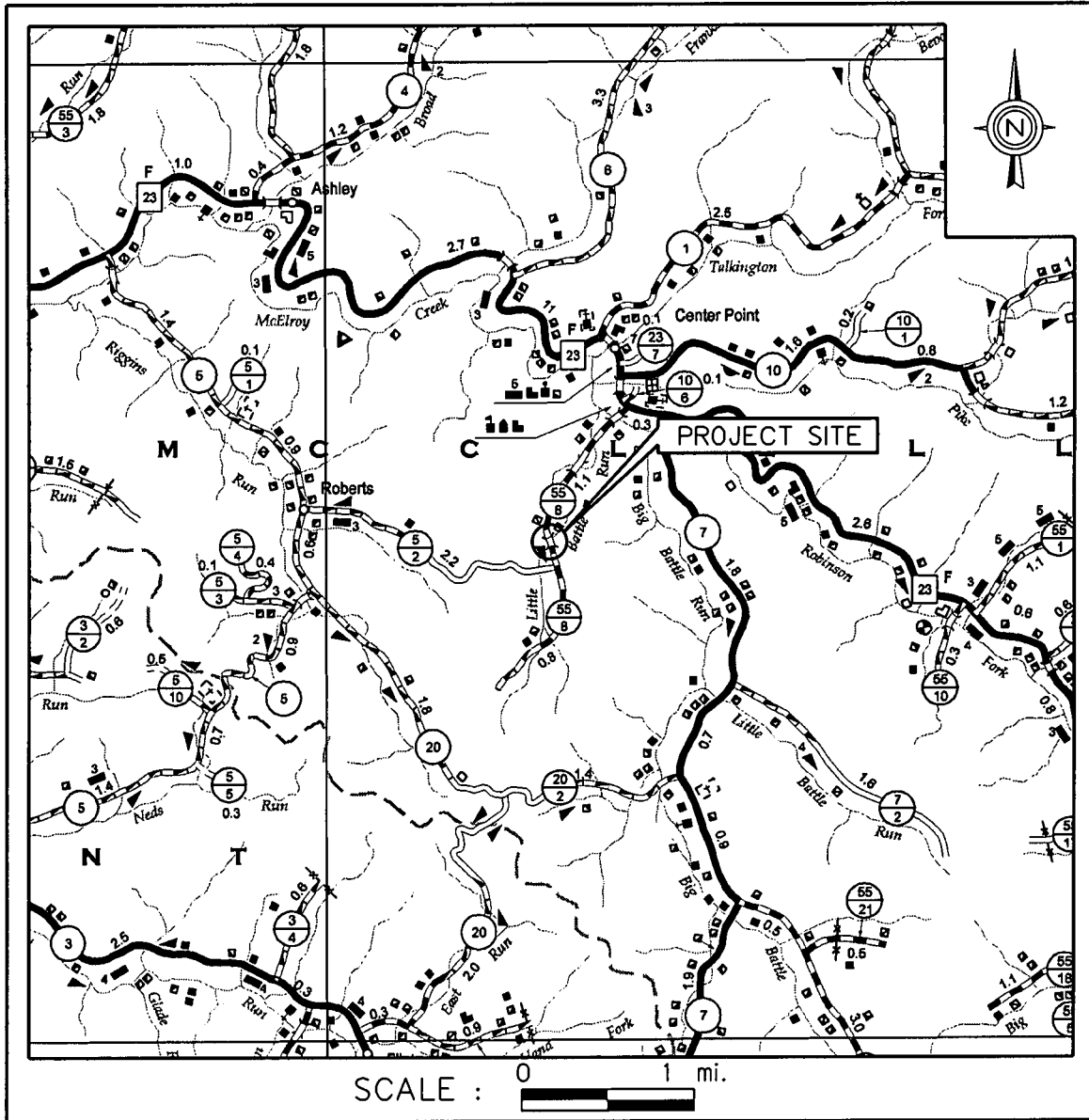
Sincerely,

A handwritten signature in cursive script that reads "Scott Blosser".

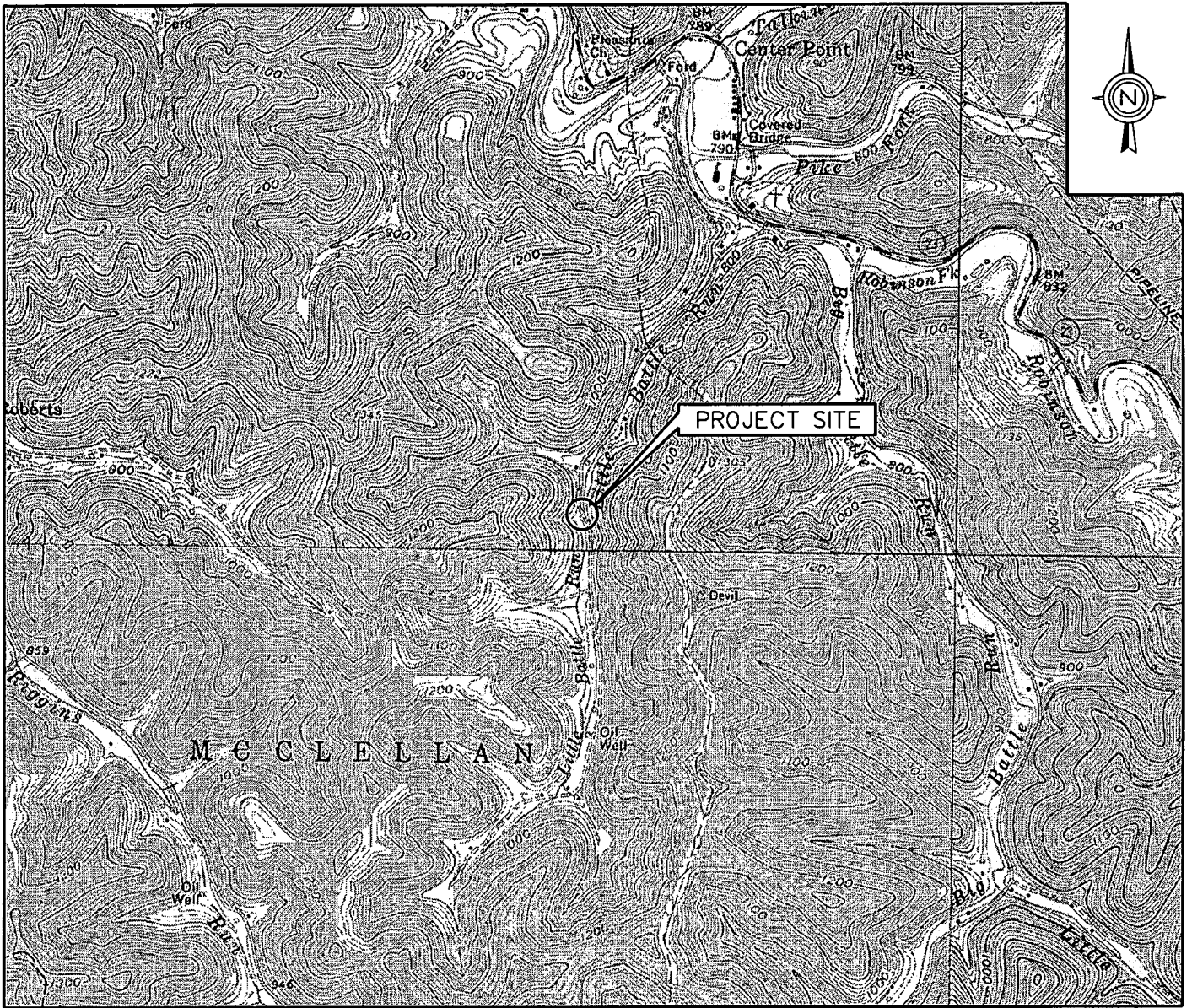
Scott Blosser, P.E.
Bridge Design Engineer
(304)842-1599
Scott.C.Blosser@wv.gov

cc: File

LITTLE BATTLE RUN DRAINAGE STRUCTURE
STATE STRUCTURE NO. SS09-55/8-0.93
STATE PROJECT NO. S699-B12-15
FEDERAL PROJECT NO. N/A
DODDRIDGE COUNTY



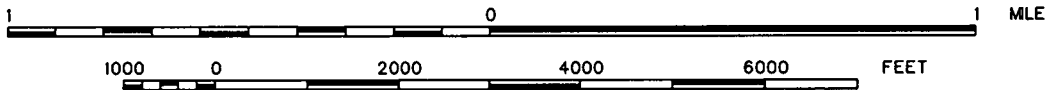
WEST VIRGINIA DEPARTMENT OF TRANSPORTATION
DIVISION OF HIGHWAYS
DISTRICT FOUR BRIDGE DEPARTMENT



CENTERPOINT QUADRANGLE

LITTLE BATTLE RUN DRAINAGE STRUCTURE
 STATE PROJECT NO. S699-B12-15
 39°22'35" N, 80°38'30" W

39.3763741
80.6416512



CONTOUR INTERVAL 20 FEET
 NATIONAL GEODETIC VERTICAL DATUM OF 1929

ROAD CLASSIFICATION

Heavy-duty		Light-duty	
Medium-duty		Unimproved dirt	

	Interstate Route		U.S. Route		State Route
--	------------------	--	------------	--	-------------



QUADRANGLE LOCATION

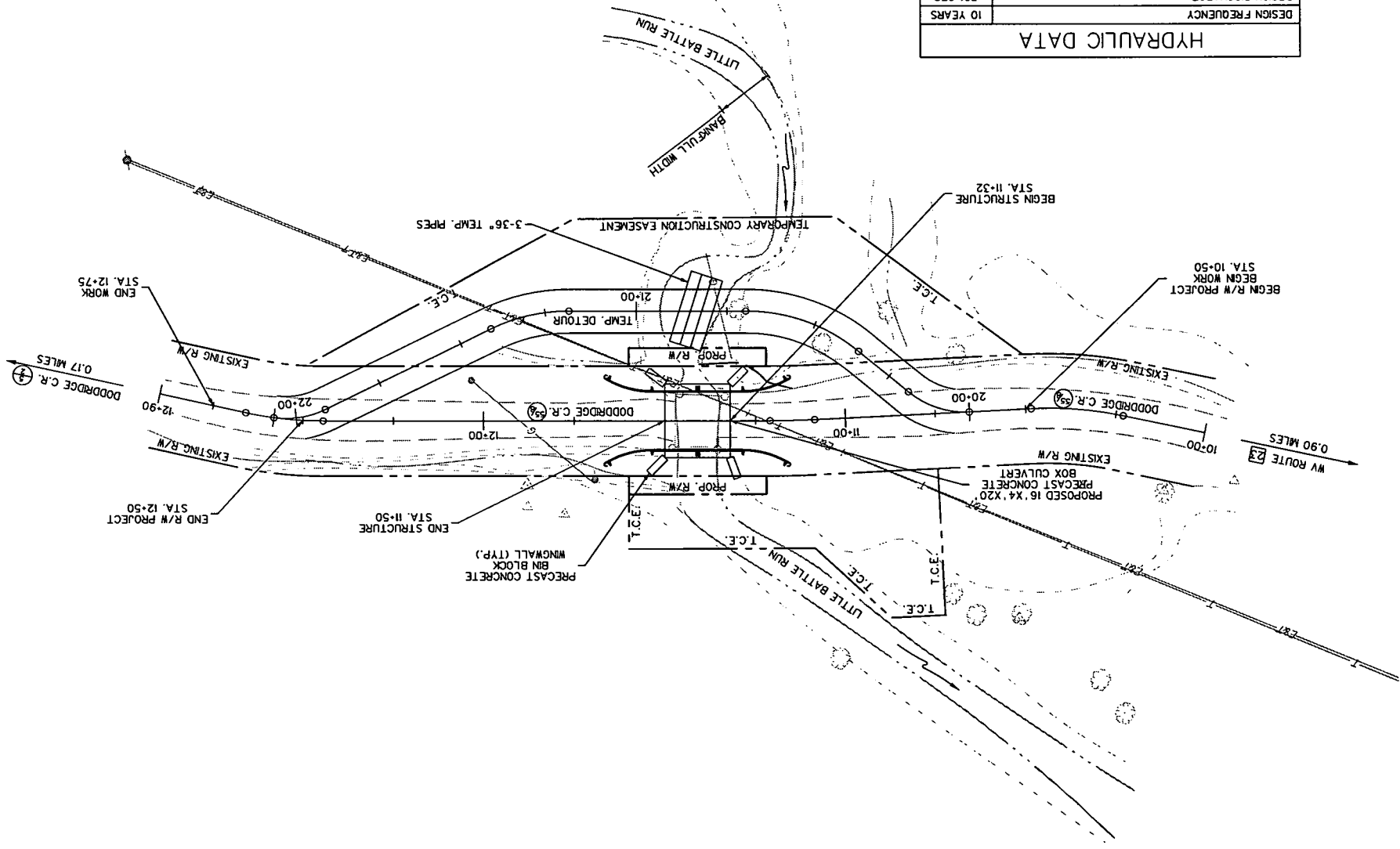
Public State Road Dist.	4	5699-B12-15	2015	DODDORGE
State Project No.				
Trac. Year				
County				



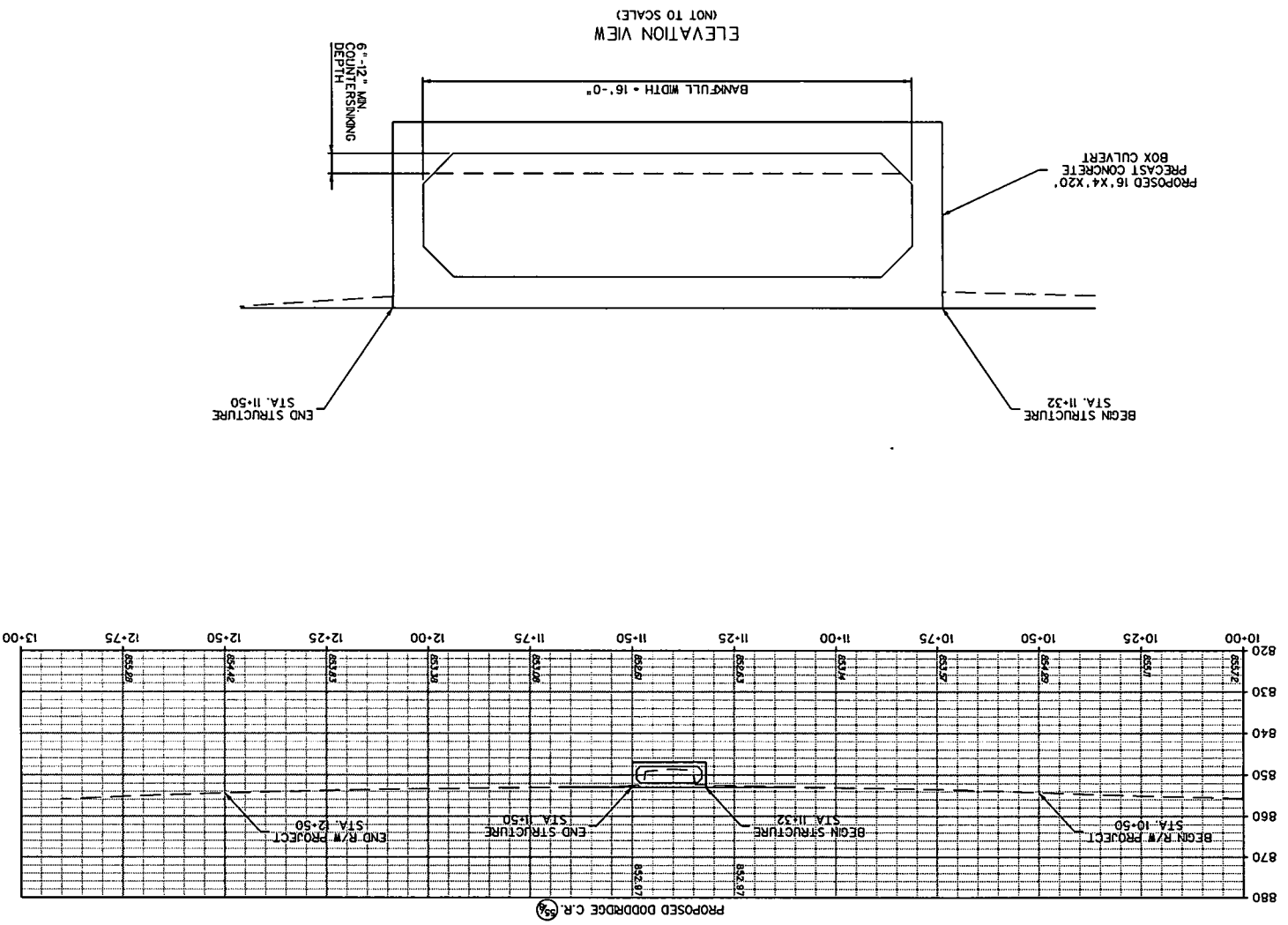
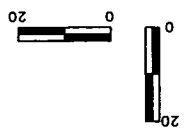
THE WEST VIRGINIA DEPARTMENT OF TRANSPORTATION
 DIVISION OF HIGHWAYS
 DISTRICT FOUR BRIDGE DEPARTMENT
 LITTLE BATTLE RUN DRAINAGE STRUCTURE
 STATE STRUCTURE NO. SS09-55/8-0.93
 PLAN VIEW




HYDRAULIC DATA	
DESIGN FREQUENCY	10 YEARS
DESIGN DISCHARGE	321 CFS
EXISTING WATERWAY AREA	38 SF
NEW WATERWAY AREA	53 SF



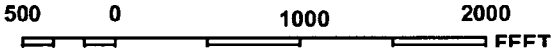
THE WEST VIRGINIA DEPARTMENT OF TRANSPORTATION
 DIVISION OF HIGHWAYS
 DISTRICT FOUR BRIDGE DEPARTMENT
 LITTLE BATTLE RUN DRAINAGE STRUCTURE
 STATE STRUCTURE NO. SS09-55/8-0.93
 PROFILE AND ELEVATION VIEW



Public State	W.V.	4	5699-012-15	2015	DODDRIDGE
Route Dist.	Div. No.		State Project No.	Fiscal Year	County



MAP SCALE 1" = 1000'



NATIONAL FLOOD INSURANCE PROGRAM

PANEL 0045C

FIRM
FLOOD INSURANCE RATE MAP
DODDRIDGE COUNTY,
WEST VIRGINIA
AND INCORPORATED AREAS

PANEL 45 OF 325
 (SEE MAP INDEX FOR FIRM PANEL LAYOUT)

CONTAINS:

COMMUNITY	NUMBER	PANEL	SUFFIX
DODDRIDGE COUNTY	540024	0045	C

Notice to User: The Map Number shown below should be used when placing map orders; the Community Number shown above should be used on insurance applications for the subject community.



MAP NUMBER
54017C0045C
MAP REVISED
OCTOBER 4, 2011

Federal Emergency Management Agency

This is an official copy of a portion of the above referenced flood map. It was extracted using F-MIT On-Line. This map does not reflect changes or amendments which may have been made subsequent to the date on the title block. For the latest product information about National Flood Insurance Program flood maps check the FEMA Flood Map Store at www.msc.fema.gov



Edwin Wriston <doddridgecountyfpm@gmail.com>

Little Battle Run Drainage Structure Replacement

1 message

Brown, Josh N <Josh.N.Brown@wv.gov>

Tue, Feb 24, 2015 at 4:47 PM

To: "Bo Wriston (doddridgecountyfpm@gmail.com)" <doddridgecountyfpm@gmail.com>

Mr. Wriston,

We are replacing Little Battle Run Drainage Structure on County Route 55/8 in Doddridge County. The structure is being replaced under Project #S699-B12-15. Enclosed is the Coordination letter, location maps, FEMA map, plan, and profile for this project. If you need anything else let me know.

Thanks,

Josh Brown

Staff Engineer

WVDOT – Division of Highways

District 4 Bridge Dept.

304-842-1515

 **FEMA Packet.pdf**
3892K

STATE OF WEST VIRGINIA,
COUNTY OF DODDRIDGE, TO WIT

I, Virginia Nicholson, Editor of THE
HERALD RECORD, a weekly newspaper
published regularly, in Doddridge County,
West Virginia, Do Hereby Certify
That the Accompanying Legal Notice
entitled:

Floodplain Permit
15-357

was published in said paper for *2*

successive weeks beginning with the issue
of *April 7th* 2015 and

ending with the issue of
April 14th 2015 and

that said notice contains *210*

WORD SPACE at *.115* cents a word

amounts to the sum of \$ *24.15*

FOR FIRST PUBLICATION, SECOND
PUBLICATION IS 75% OF THE FIRST
PUBLICATION

\$ *18.12*
and each publication thereafter

\$ *42.27* TOTAL

EDITOR


Virginia Nicholson

SWORN TO AND SUBSCRIBED

BEFORE ME THIS THE *14th* DAY
OF *April* 2015

NOTARY PUBLIC

Laura J. Stickel



LEGAL ADVERTISEMENT:
Doddridge County
Floodplain Permit Application

Please take notice that on the 24th day of February, 2015 WV DOT Division of Highways, District Four filed an application for a Floodplain Permit to develop land located at or about: McClennan District 39.376374N/80.641651W #15-351 Little Battle Run Drainage Structure. (Note: This project is not within the floodplain) The Application is on file with the Clerk of the County Court and may be inspected or copied during regular business hours. As this project is outside the FEMA identified floodplain of Doddridge County, Doddridge County Floodplain Management has no regulatory authority. Any interested persons who desire to comment shall present the same in writing by April 27, 2015.

Delivered to the:
Clerk of the County Court
118 E. Court Street, West Union, WV 26456
Beth A. Rogers, Doddridge County Clerk
Edwin L. "Bo" Wriston, Doddridge County Flood Plain
Manager
4-7-2xb

The Doddridge Independent

The Doddridge Independent PUBLISHER'S CERTIFICATE

I, Michael D. Zorn, Publisher of The Doddridge Independent, A newspaper of general circulation published in the town of West Union, Doddridge County, West Virginia, do hereby certify that:

WV DOT Division of Highways, District Four
filed an application for a Floodplain Permit to develop land
located at or about:
McClennan District
39.376374N/80.641651W

Permit #15-351 Little Battle Run Drainage Structure
(Note: This project is not within the floodplain)

was published in The Doddridge Independent
2 times commencing on Friday, April 17, 2015 and
Ending on Friday, April 24, 2015 at the request of:

**Edwin Wriston, Doddridge County Floodplain
Manager & Doddridge County Commission**

Given under my hand this Friday, April 24, 2015


The publisher's fee for said publication is:

**\$ 25.27 1st Run/\$ 18.95 Subsequent Runs
This Legal Ad Total: \$ 44.22**


Michael D. Zorn
Publisher of The Doddridge Independent

Subscribed to and sworn to before me on

this date: 4/27/15


Notary Public in and for Doddridge County
My Commission expires on

The 17th day of May 2019

The Doddridge Independent

Legal Ads •

Public Notice • Legal Notice

Legal Advertisement: 4/13 - 4/20
Doddridge County
Floodplain Permit Application

Please take notice that on the 24th day of February, 2015
WV DOT Division of Highways, District Four
filed an application for a Floodplain Permit to develop land located at or
about:

McClennan District
39.376374N/80.641651W
Permit #15-351 Little Battle Run Drainage Structure
(Note: This project is not within the floodplain)

The Application is on file with the Clerk of the County Court and may
be inspected or copied during regular business hours. As this project is
outside the FEMA identified floodplain of Doddridge County, Doddridge
County Floodplain Management has no regulatory authority. Any
interested persons who desire to comment shall present the same in
writing by April 27, 2015, delivered to:

Clerk of the County Court
118 E. Court Street, West Union, WV 26456
Beth A Rogers, Doddridge County Clerk
Edwin L. "Bo" Wriston, Doddridge County Flood Plain Manager

