



Floodplain Development Permit

Doddridge County, WV Floodplain Management

This permit gives approval for the development/ project listed that impacts the FEMA-designated floodplain and/or floodway of Doddridge County, WV, pursuant to the rules and regulations established by all applicable Federal, State and local laws and ordinances, including the Doddridge County Floodplain Ordinance. ***This permit must be posted at the site of work as to be clearly visible and must remain posted during entirety of development.***

Permit #: 22-617

Date Approved: July 11, 2022

Expires: July 11, 2023

Issued to: Hope Gas/Dominion Energy

POC: Staci Rogge

Company Address: 120 Tredegar Street Richmond, VA 23219

Project Address: Greenbrier Road

Firm: 54017C0235C

Lat/Long: 39.242471N, -80.631464W

Purpose of development: Pipeline Replacement

Issued by: George C. Eidel, Doddridge County FPM (or designee)

Date: July 11, 2022

For additional information regarding this permit, please contact
Doddridge County Floodplain Manager at 304.873.1343, or via email at
doddridgecountyfpm@gmail.com
101 Church Street Suite 102; West Union, WV 26456

COPY

THE THRASHER GROUP, INC.
600 WHITE OAKS BLVD.
P.O. BOX 948
BRIDGEPORT, WV 26330
(304) 624-4188

COPY

UNITED BANK
68-444/560

CHECK DATE


May 26, 2022

129733

PAY Two Thousand Four Hundred Thirty Five and 00/100 Dollars
TO BODDRIDGE COUNTY COMMISSION
105 COURT STREET, SUITE 3
WEST UNION, WV 26456

COPY

AMOUNT 2,485.00



Lauren E. Lint
AUTHORIZED SIGNATURE

COPY

COPY

COPY

COPY

COPY

COPY

⑆0000129733⑆ ⑆5600445⑆ 008632390⑆

Security Features include: Details on back.

FLOODPLAIN PERMIT #22-617

Hope Gas/Dominion Energy Greenbrier Road Pipeline Replacement Project 39.242471, -80.631464

TASK	COMPLETE (DATE)	NOTES
CHECK RECEIVED	6/3/2022	
US ARMY CORP. ENGINEERS (USACE)		
US FISH & WILDLIFE SERVICES (USFWS)		
WV DEPT. NATURAL RESOURCES (WVDNR)		
WV DEPT. ENVIROMENTAL PROTECTION (WVDEP)		
STATE HISTORIC & PRESERVATION OFFICE (SHPO)		
OFFICE of LAND & STREAM (OLS)		
WVDOH		
Elevation Certificate		
DATE OF COMMISSION READING	6/17/2022	
DATE AVAILABLE TO BE GRANTED	7/11/2022	
PERMIT GRANTED		
COMPLETE		

7019 2280 0000 5315 7800

7019 2280 0000 5315 7817

7019 2280 0000 5315 7824

7019 2280 0000 5315 7831

7019 2280 0000 5315 7848

7019 2280 0000 5315 7855

7019 2280 0000 5315 7862

7019 2280 0000 5315 8296

7019 2280 0000 5315 8302

7019 2280 0000 5315 8319

CERTIFIED MAIL®

Doddridge County Office of Emergency Management
George Eidel, Floodplain Manager
101 Church Street, Suite 102
West Union, WV 26456



7019 2280 0000 5315 8302

CHARLESTON WV 250

quodient

PM 2-15

\$007.53⁰⁰

06/06/2022 ZIP 26456
042L14935618

DELIVERED

NMR/VAC

John Stout
2838 Greenbrier Road
Salem WV 26426

NIXIE

250 DE 1

0000/12/22

RETURN TO SENDER
VACANT
UNABLE TO FORWARD

VAC
264561194

BC: 26456119427

*1871-01939-07-43



PLACE STICKER AT TOP OF ENVELOPE TO THE RIGHT OF THE RETURN ADDRESS, FOLD AT DOTTED LINE

SENDER: COMPLETE THIS SECTION

- Complete items 1, 2, and 3.
- Print your name and address on the reverse so that we can return the card to you.
- Attach this card to the back of the mailpiece, or on the front if space permits.

1. Article Addressed to:

John Stout
2838 Greenbrier Road
Salem WV 26426

22-617



9590 9402 7059 1225 4201 40

2. Article Number (Transfer from service label)

COMPLETE THIS SECTION ON DELIVERY

A. Signature

X

- Agent
- Addressee

B. Received by (Printed Name)

C. Date of Delivery

D. Is delivery address different from item 1? Yes
 If YES, enter delivery address below: No

3. Service Type

- Adult Signature
- Adult Signature Restricted Delivery
- Certified Mail®
- Certified Mail Restricted Delivery
- Collect on Delivery
- Collect on Delivery Restricted Delivery
- Insured Mail
- Insured Mail Restricted Delivery (over \$500)
- Priority Mail Express®
- Registered Mail™
- Registered Mail Restricted Delivery
- Signature Confirmation™
- Signature Confirmation Restricted Delivery

Doddridge County Office of
Emergency Management/Floodplain Management
101 Court Street, Suite 102
304-873-1343
doddridgecountyfpm@gmail.com



Dear Sir or Ma'am,

June 6, 2022

You are receiving this letter because you have been identified as a land surface and/or mineral rights owner for property or adjacent property related to the proposed development/project identified by the following page.

No action is required of you. This letter is simply to inform you of the proposed development.

If you would like to comment on this proposed project, or would like additional information, you may contact the Doddridge County Floodplain Manager at the above address.

Respectfully yours,

A handwritten signature in black ink, appearing to read "George Eidel". The signature is stylized and cursive.

George Eidel, CFM, OEM Director/Floodplain Manager

SENDER: COMPLETE THIS SECTION

- Complete items 1, 2, and 3.
- Print your name and address on the reverse so that we can return the card to you.
- Attach this card to the back of the mailpiece, or on the front if space permits.

Joseph & Charlotte David
3165 Greenbrier Road
Salem, WV 26426



9590 9402 7059 1225 4201 71

2. Article Number (Transfer from service label)

COMPLETE THIS SECTION ON DELIVERY

A. Signature
 X *Charlotte David* Agent Addressee

B. Received by (Printed Name) *Charlotte David* C. Date of Delivery *06/10/22*

D. Is delivery address different from item 1? Yes No
 If YES, enter delivery address below:

3. Service Type

<input type="checkbox"/> Adult Signature	<input type="checkbox"/> Priority Mail Express®
<input type="checkbox"/> Adult Signature Restricted Delivery	<input type="checkbox"/> Registered Mail™
<input type="checkbox"/> Certified Mail®	<input type="checkbox"/> Registered Mail Restricted Delivery
<input type="checkbox"/> Certified Mail Restricted Delivery	<input type="checkbox"/> Signature Confirmation™
<input type="checkbox"/> Collect on Delivery	<input type="checkbox"/> Signature Confirmation Restricted Delivery
<input type="checkbox"/> Collect on Delivery Restricted Delivery	
<input type="checkbox"/> Insured Mail	
<input type="checkbox"/> Insured Mail Restricted Delivery (over \$500)	

PS Form 3811, July 2020 PSN 7530-02-000-9053

Domestic Return Receipt

SENDER: COMPLETE THIS SECTION

- Complete items 1, 2, and 3.
- Print your name and address on the reverse so that we can return the card to you.
- Attach this card to the back of the mailpiece, or on the front if space permits.

1. Article Addressed to:

Lola Bowen
4502 Greenbrier Road
Salem, WV 26426



9590 9402 7059 1225 4202 25

2. Article Number (Transfer from service label)

COMPLETE THIS SECTION ON DELIVERY

A. Signature
 X *Lola Bowen* Agent Addressee

B. Received by (Printed Name) *L. Bowen* C. Date of Delivery *6/9/22*

D. Is delivery address different from item 1? Yes No
 If YES, enter delivery address below:

3. Service Type

<input type="checkbox"/> Adult Signature	<input type="checkbox"/> Priority Mail Express®
<input type="checkbox"/> Adult Signature Restricted Delivery	<input type="checkbox"/> Registered Mail™
<input type="checkbox"/> Certified Mail®	<input type="checkbox"/> Registered Mail Restricted Delivery
<input type="checkbox"/> Certified Mail Restricted Delivery	<input type="checkbox"/> Signature Confirmation™
<input type="checkbox"/> Collect on Delivery	<input type="checkbox"/> Signature Confirmation Restricted Delivery
<input type="checkbox"/> Collect on Delivery Restricted Delivery	
<input type="checkbox"/> Insured Mail	
<input type="checkbox"/> Insured Mail Restricted Delivery (over \$500)	

PS Form 3811, July 2020 PSN 7530-02-000-9053

Domestic Return Receipt



Doddridge County Floodplain Permits

(Week of June 6, 2022)

Please take notice that on the (3rd) of (June), 2022, (Hope Gas / Dominion Energy) filed an application for a Floodplain Permit (#22-617) to develop land located at or about (Greenbrier Road see attached map); Coordinates: 39.242471, -80.631464. The Application is on file with the Floodplain Manager of the County and may be inspected or copied during regular business hours in accordance with WV Code Chapter 29B Freedom of Information, Article 1 Public Records and county policy and procedures. Any interested persons who desire to comment shall present the same in writing by (July 11, 2022) (20 calendar days after the announcement at the regularly scheduled Doddridge County Commission Meeting) delivered to the Floodplain Manager of the County at 105 Court Street, Suite #3, West Union, WV 26456. This project is for the Blacklick/Greenbrier pipeline replacement


GEORGE C. EIDEL, CFM

Doddridge County Floodplain Manager

SENDER: COMPLETE THIS SECTION

- Complete items 1, 2, and 3.
- ☑ Print your name and address on the reverse so that we can return the card to you.
- ☑ Attach this card to the back of the mailpiece, or on the front if space permits.

Michael Devinney
 [Redacted]
 [Redacted]
 WV 26426



9590 9402 7059 1225 4202 18

2. Article Number (Transfer from service label)

COMPLETE THIS SECTION ON DELIVERY

A. Signature Agent
 Addressee

B. Received by (Printed Name) M. Devinney C. Date of Delivery 6/9/22

D. Is delivery address different from item 1? Yes
 If YES, enter delivery address below: No

3. Service Type
- Adult Signature
 - Adult Signature Restricted Delivery
 - Certified Mail®
 - Certified Mail Restricted Delivery
 - Collect on Delivery
 - Collect on Delivery Restricted Delivery
 - Insured Mail
 - Insured Mail Restricted Delivery (over \$500)
 - Priority Mail Express®
 - Registered Mail™
 - Registered Mail Restricted Delivery
 - Signature Confirmation™
 - Signature Confirmation Restricted Delivery

PS Form 3811, July 2020 PSN 7530-02-000-9053

Domestic Return Receipt

SENDER: COMPLETE THIS SECTION

- Complete items 1, 2, and 3.
- Print your name and address on the reverse so that we can return the card to you.
- Attach this card to the back of the mailpiece, or on the front if space permits.

Barbara Stout/Diana L. & Dorena Grimm
 282 Lake Floyd Circle
 Bristol, WV 26426



9590 9402 7059 1225 4201 57

2. Article Number (Transfer from service label)

COMPLETE THIS SECTION ON DELIVERY

A. Signature Agent
 Addressee

B. Received by (Printed Name) Barbara Stout C. Date of Delivery 6/9/22

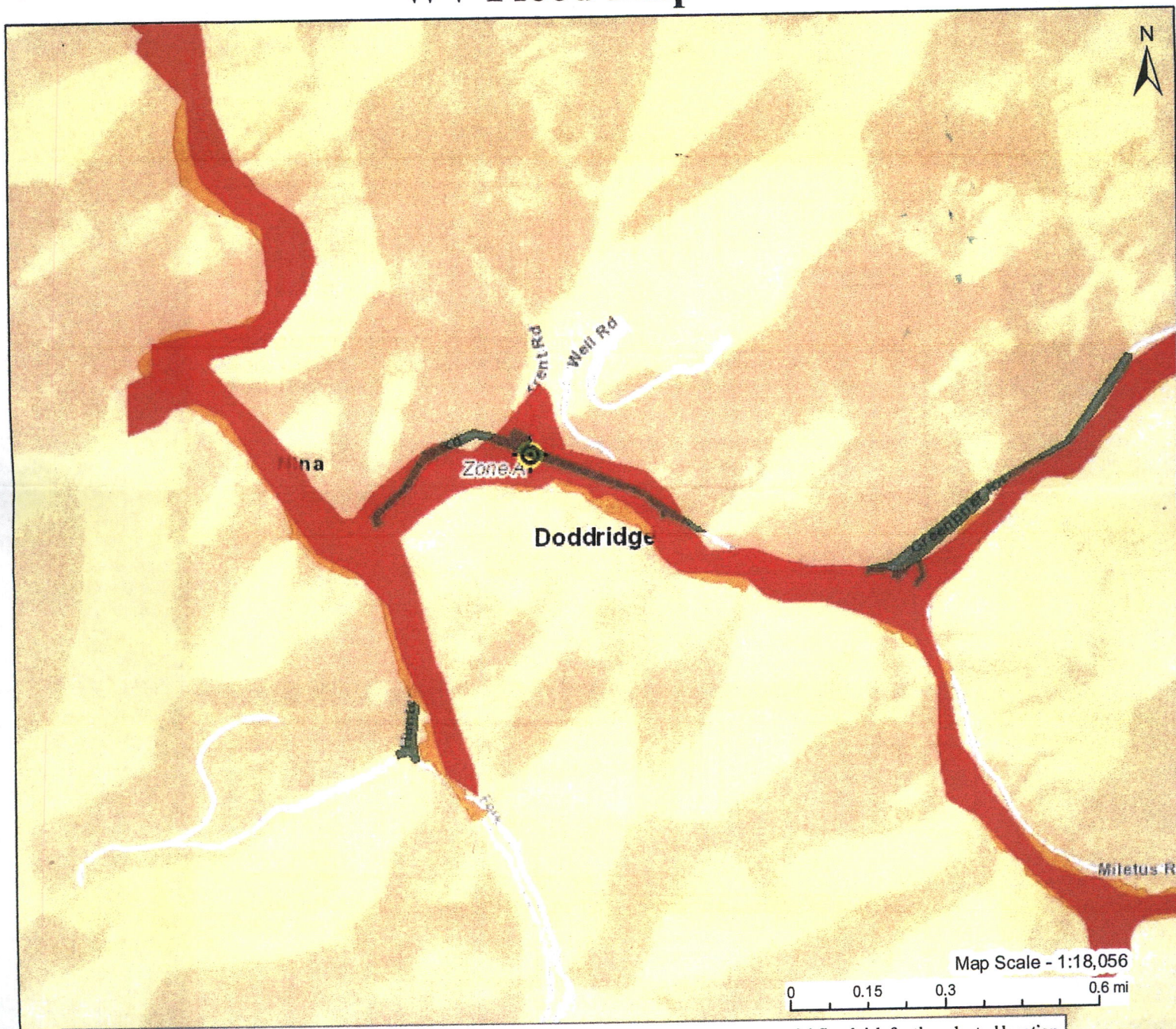
D. Is delivery address different from item 1? Yes
 If YES, enter delivery address below: No

3. Service Type
- Adult Signature
 - Adult Signature Restricted Delivery
 - Certified Mail®
 - Certified Mail Restricted Delivery
 - Collect on Delivery
 - Collect on Delivery Restricted Delivery
 - Insured Mail
 - Insured Mail Restricted Delivery (over \$500)
 - Priority Mail Express®
 - Registered Mail™
 - Registered Mail Restricted Delivery
 - Signature Confirmation™
 - Signature Confirmation Restricted Delivery






PS Form 3811, July 2020 PSN 7530-02-000-9053



Domestic Return Receipt



WV Flood Map



This map is not the official regulatory FIRM or DFIRM. Its purpose is to assist with determining potential flood risk for the selected location.

H I G H R I S K	 Regulatory Floodway	 Flood Info Location Map created on 5/12/2022		
	 1-Percent-Annual-Chance Flood Hazard Area With Base Flood Elevation (BFE)	User Notes		
	 1-Percent-Annual-Chance Flood Hazard Area Without BFE (may have Advisory Flood Heights)	Flood Hazard Area	Location is WITHIN the FEMA 100-year floodplain. Advisory Flood Heights available.	
	 1-Percent-Annual-Chance Future Conditions (High Risk Advisory Flood Zones)	Flood Zone	A (Advisory Flood Heights available)	
Download the Full Legend for all flood tool symbols https://www.mapwv.gov/flood/map/docs/wv_flood_tool_legend.pdf		Stream	Buckeye Creek	
Disclaimer: The online map is for use in administering the National Flood Insurance Program. It does not necessarily identify all areas subject to flooding, particularly from local drainage sources of small size. Refer to the official Flood Insurance Study (FIS) for detailed flood elevation data in flood profiles and data tables. WV Flood Tool (https://www.MapWV.gov/flood) is supported by FEMA, WV NFIP Office, and WV GIS Technical Center.		Watershed (HUC8)	Little Musringum-Middle Island (5030201)	
		Flood Height	Flood Height 4 About 879.0 ft (Source: AFH) NAVD88	
		Water Depth	About 0.7 ft (Source: HEC-RAS)	
		Elevation	876.3 ft (Source: FEMA 2018-20) (NAVD88)	
		Community & ID	Doddridge County (ID: 540024)	
		FEMA Map & Date	54017C0235C; Effective Date: 10/4/2011	
		Location (lat, long)	(39.242471, -80.631464) (WGS84)	
		Parcel ID	09-04-0003-0037-0005	
		E-911 Address		

SENDER: COMPLETE THIS SECTION	COMPLETE THIS SECTION ON DELIVERY																
<ul style="list-style-type: none"> ■ Complete items 1, 2, and 3. ■ Print your name and address on the reverse so that we can return the card to you. ■ Attach this card to the back of the mailpiece, or on the front if space permits. 	<p>A. Signature  <input checked="" type="checkbox"/> Agent <input type="checkbox"/> Addressee</p> <p>B. Received by (Printed Name) <u>RAYMOND BERNASCONI</u> C. Date of Delivery <u>6/10/22</u></p>																
<p>1. Article Addressed to:</p> <p>Rodney & Terry Trent 901 Corpotate Center Drive Pomon, CA 91768</p>  <p>9590 9402 7059 1225 4201 64</p>	<p>D. Is delivery address different from item 1? <input type="checkbox"/> Yes If YES, enter delivery address below: <input type="checkbox"/> No</p>																
<p>2. Article Number (Transfer from service label)</p>	<p>3. Service Type</p> <table border="0"> <tr> <td><input type="checkbox"/> Adult Signature</td> <td><input type="checkbox"/> Priority Mail Express®</td> </tr> <tr> <td><input type="checkbox"/> Adult Signature Restricted Delivery</td> <td><input type="checkbox"/> Registered Mail™</td> </tr> <tr> <td><input type="checkbox"/> Certified Mail®</td> <td><input type="checkbox"/> Registered Mail Restricted Delivery</td> </tr> <tr> <td><input type="checkbox"/> Certified Mail Restricted Delivery</td> <td><input type="checkbox"/> Signature Confirmation™</td> </tr> <tr> <td><input type="checkbox"/> Collect on Delivery</td> <td><input type="checkbox"/> Signature Confirmation Restricted Delivery</td> </tr> <tr> <td><input type="checkbox"/> Collect on Delivery Restricted Delivery</td> <td></td> </tr> <tr> <td><input type="checkbox"/> Insured Mail</td> <td></td> </tr> <tr> <td><input type="checkbox"/> Insured Mail Restricted Delivery (over \$500)</td> <td></td> </tr> </table>	<input type="checkbox"/> Adult Signature	<input type="checkbox"/> Priority Mail Express®	<input type="checkbox"/> Adult Signature Restricted Delivery	<input type="checkbox"/> Registered Mail™	<input type="checkbox"/> Certified Mail®	<input type="checkbox"/> Registered Mail Restricted Delivery	<input type="checkbox"/> Certified Mail Restricted Delivery	<input type="checkbox"/> Signature Confirmation™	<input type="checkbox"/> Collect on Delivery	<input type="checkbox"/> Signature Confirmation Restricted Delivery	<input type="checkbox"/> Collect on Delivery Restricted Delivery		<input type="checkbox"/> Insured Mail		<input type="checkbox"/> Insured Mail Restricted Delivery (over \$500)	
<input type="checkbox"/> Adult Signature	<input type="checkbox"/> Priority Mail Express®																
<input type="checkbox"/> Adult Signature Restricted Delivery	<input type="checkbox"/> Registered Mail™																
<input type="checkbox"/> Certified Mail®	<input type="checkbox"/> Registered Mail Restricted Delivery																
<input type="checkbox"/> Certified Mail Restricted Delivery	<input type="checkbox"/> Signature Confirmation™																
<input type="checkbox"/> Collect on Delivery	<input type="checkbox"/> Signature Confirmation Restricted Delivery																
<input type="checkbox"/> Collect on Delivery Restricted Delivery																	
<input type="checkbox"/> Insured Mail																	
<input type="checkbox"/> Insured Mail Restricted Delivery (over \$500)																	
<p>PS Form 3811, July 2020 PSN 7530-02-000-9053 Domestic Return Receipt</p>																	

SENDER: COMPLETE THIS SECTION	COMPLETE THIS SECTION ON DELIVERY																
<ul style="list-style-type: none"> ■ Complete items 1, 2, and 3. ■ Print your name and address on the reverse so that we can return the card to you. ■ Attach this card to the back of the mailpiece, or on the front if space permits. 	<p>A. Signature  <input type="checkbox"/> Agent <input checked="" type="checkbox"/> Addressee</p> <p>B. Received by (Printed Name) _____ C. Date of Delivery <u>JUN 24 2022</u></p>																
<p>1. Article Addressed to:</p> <p>Benjamin Stout 4749 Greenbrier Road Salem, WV 26426</p>  <p>9590 9402 7059 1225 4202 01</p>	<p>D. Is delivery address different from item 1? <input type="checkbox"/> Yes If YES, enter delivery address below: <input type="checkbox"/> No</p>																
<p>2. Article Number (Transfer from service label)</p>	<p>3. Service Type</p> <table border="0"> <tr> <td><input type="checkbox"/> Adult Signature</td> <td><input type="checkbox"/> Priority Mail Express®</td> </tr> <tr> <td><input type="checkbox"/> Adult Signature Restricted Delivery</td> <td><input type="checkbox"/> Registered Mail™</td> </tr> <tr> <td><input type="checkbox"/> Certified Mail®</td> <td><input type="checkbox"/> Registered Mail Restricted Delivery</td> </tr> <tr> <td><input type="checkbox"/> Certified Mail Restricted Delivery</td> <td><input type="checkbox"/> Signature Confirmation™</td> </tr> <tr> <td><input type="checkbox"/> Collect on Delivery</td> <td><input type="checkbox"/> Signature Confirmation Restricted Delivery</td> </tr> <tr> <td><input type="checkbox"/> Collect on Delivery Restricted Delivery</td> <td></td> </tr> <tr> <td><input type="checkbox"/> Insured Mail</td> <td></td> </tr> <tr> <td><input type="checkbox"/> Insured Mail Restricted Delivery (over \$500)</td> <td></td> </tr> </table>	<input type="checkbox"/> Adult Signature	<input type="checkbox"/> Priority Mail Express®	<input type="checkbox"/> Adult Signature Restricted Delivery	<input type="checkbox"/> Registered Mail™	<input type="checkbox"/> Certified Mail®	<input type="checkbox"/> Registered Mail Restricted Delivery	<input type="checkbox"/> Certified Mail Restricted Delivery	<input type="checkbox"/> Signature Confirmation™	<input type="checkbox"/> Collect on Delivery	<input type="checkbox"/> Signature Confirmation Restricted Delivery	<input type="checkbox"/> Collect on Delivery Restricted Delivery		<input type="checkbox"/> Insured Mail		<input type="checkbox"/> Insured Mail Restricted Delivery (over \$500)	
<input type="checkbox"/> Adult Signature	<input type="checkbox"/> Priority Mail Express®																
<input type="checkbox"/> Adult Signature Restricted Delivery	<input type="checkbox"/> Registered Mail™																
<input type="checkbox"/> Certified Mail®	<input type="checkbox"/> Registered Mail Restricted Delivery																
<input type="checkbox"/> Certified Mail Restricted Delivery	<input type="checkbox"/> Signature Confirmation™																
<input type="checkbox"/> Collect on Delivery	<input type="checkbox"/> Signature Confirmation Restricted Delivery																
<input type="checkbox"/> Collect on Delivery Restricted Delivery																	
<input type="checkbox"/> Insured Mail																	
<input type="checkbox"/> Insured Mail Restricted Delivery (over \$500)																	
<p>PS Form 3811, July 2020 PSN 7530-02-000-9053 Domestic Return Receipt</p>																	

CERTIFIED MAIL®

Doddridge County Office of Emergency Management
George Eidel, Floodplain Manager
101 Church Street, Suite 102
West Union, WV 26456



7019 2280 0000 5315 7848

\$007.33⁰⁰

06/06/2022 ZIP 26456
042L14835518

JR

*Closed
6/11*

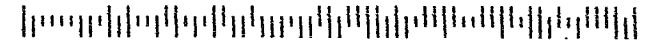
**Dustin & Nicole Prettyman
604 Hilltop Street
Clarksburg, WV 26301**

NIXIE 250 FE 1 0005/09/22

RETURN TO SENDER
NOT DELIVERABLE AS ADDRESSED
UNABLE TO FORWARD

UTF
200106406454

BC: 26456119427 *0871-02325-07-43



PLACE STICKER AT TOP OF ENVELOPE TO THE RIGHT
OF RETURN ADDRESS, FOLDED DOWN

SENDER: COMPLETE THIS SECTION

- Complete items 1, 2, and 3.
- Print your name and address on the reverse so that we can return the card to you.
- Attach this card to the back of the mailpiece, or on the front if space permits.

1. Article Addressed to:

Dustin & Nicole Prettyman
604 Hilltop Street
Clarksburg, WV 26301

22-617



9590 9402 7059 1225 4201 88

2. Article Number (Transfer from service label)

COMPLETE THIS SECTION ON DELIVERY

A. Signature

X

- Agent
- Addressee

B. Received by (Printed Name)

C. Date of Delivery

D. Is delivery address different from item 1? Yes
If YES, enter delivery address below: No

3. Service Type

- Adult Signature
- Adult Signature Restricted Delivery
- Certified Mail®
- Certified Mail Restricted Delivery
- Collect on Delivery
- Collect on Delivery Restricted Delivery
- Insured Mail
- Insured Mail Restricted Delivery (over \$500)
- Priority Mail Express®
- Registered Mail™
- Registered Mail Restricted Delivery
- Signature Confirmation™
- Signature Confirmation Restricted Delivery

Doddridge County Office of
Emergency Management/Floodplain Management
101 Court Street, Suite 102
304-873-1343
doddridgecountyfpm@gmail.com



Dear Sir or Ma'am,

June 6, 2022

You are receiving this letter because you have been identified as a land surface and/or mineral rights owner for property or adjacent property related to the proposed development/project identified by the following page.

No action is required of you. This letter is simply to inform you of the proposed development.

If you would like to comment on this proposed project, or would like additional information, you may contact the Doddridge County Floodplain Manager at the above address.

Respectfully yours,

A handwritten signature in black ink, appearing to read "George Eidel".

George Eidel, CFM, OEM Director/Floodplain Manager

7019 2280 0000 5315 7800

U.S. Postal Service™
CERTIFIED MAIL® RECEIPT
 Domestic Mail Only

For delivery information, visit our website at www.usps.com®.

OFFICIAL USE

Certified Mail Fee \$ **3.75**

Extra Services & Fees (check box, add fee as appropriate)

Return Receipt (hardcopy) \$ **3.05**

Return Receipt (electronic) \$

Certified Mail Restricted Delivery \$

Adult Signature Required \$

Adult Signature Restricted Delivery \$

Postage \$ **.53**

Total Postage and Fees \$ **7.33**

Sent To **Lola Bowen**

Street and Apt. No., or PO Box No.
4502 Greenbrier Rd.

City, State, ZIP+4®
Salem, WV 26426 22-617

USPS 26456-9998
 JUN - 7 2022
 Postmark Here

PS Form 3800, April 2015 PSN 7530-02-000-9047 See Reverse for Instructions

7019 2280 0000 5315 7817

U.S. Postal Service™
CERTIFIED MAIL® RECEIPT
 Domestic Mail Only

For delivery information, visit our website at www.usps.com®.

OFFICIAL USE

Certified Mail Fee \$ **3.75**

Extra Services & Fees (check box, add fee as appropriate)

Return Receipt (hardcopy) \$ **3.05**

Return Receipt (electronic) \$

Certified Mail Restricted Delivery \$

Adult Signature Required \$

Adult Signature Restricted Delivery \$

Postage \$ **.53**

Total Postage and Fees \$ **7.33**

Sent To **Michael & Michelle Deviney**

Street and Apt. No., or PO Box No.
220 Miletus Rd.

City, State, ZIP+4®
Salem, WV 26426 22-617

USPS 26456-9998
 JUN - 7 2022
 Postmark Here

PS Form 3800, April 2015 PSN 7530-02-000-9047 See Reverse for Instructions

7019 2280 0000 5315 7824

U.S. Postal Service™
CERTIFIED MAIL® RECEIPT
 Domestic Mail Only

For delivery information, visit our website at www.usps.com®.

OFFICIAL USE

Certified Mail Fee \$ **3.75**

Extra Services & Fees (check box, add fee as appropriate)

Return Receipt (hardcopy) \$ **3.05**

Return Receipt (electronic) \$

Certified Mail Restricted Delivery \$

Adult Signature Required \$

Adult Signature Restricted Delivery \$

Postage \$ **.53**

Total Postage and Fees \$ **7.33**

Sent To **Jeremy Trent**

Street and Apt. No., or PO Box No.
1502 Greenbrier Rd.

City, State, ZIP+4®
Salem, WV 26426 22-617

USPS 26456-9998
 JUN - 7 2022
 Postmark Here

PS Form 3800, April 2015 PSN 7530-02-000-9047 See Reverse for Instructions

7019 2280 0000 5315 7831

U.S. Postal Service™
CERTIFIED MAIL® RECEIPT
 Domestic Mail Only

For delivery information, visit our website at www.usps.com®.

OFFICIAL USE

Certified Mail Fee \$ **3.75**

Extra Services & Fees (check box, add fee as appropriate)

Return Receipt (hardcopy) \$ **3.05**

Return Receipt (electronic) \$

Certified Mail Restricted Delivery \$

Adult Signature Required \$

Adult Signature Restricted Delivery \$

Postage \$ **.53**

Total Postage and Fees \$ **7.33**

Sent To **Benjamin Stout**

Street and Apt. No., or PO Box No.
4749 Greenbrier Rd.

City, State, ZIP+4®
Salem, WV 26426 22-617

USPS 26456-9998
 JUN - 7 2022
 Postmark Here

PS Form 3800, April 2015 PSN 7530-02-000-9047 See Reverse for Instructions

7019 2280 0000 5315 7848

U.S. Postal Service™
CERTIFIED MAIL® RECEIPT
 Domestic Mail Only

For delivery information, visit our website at www.usps.com®.

OFFICIAL USE

Certified Mail Fee \$ **3.75**

Extra Services & Fees (check box, add fee as appropriate)

Return Receipt (hardcopy) \$ **3.05**

Return Receipt (electronic) \$

Certified Mail Restricted Delivery \$

Adult Signature Required \$

Adult Signature Restricted Delivery \$

Postage \$ **.53**

Total Postage and Fees \$ **7.33**

Sent To **Dustin & Nicole Prettyman**

Street and Apt. No., or PO Box No.
604 Hilltop St.

City, State, ZIP+4®
Clarksburg, WV 26301 22-617

USPS 26456-9998
 JUN - 7 2022
 Postmark Here

PS Form 3800, April 2015 PSN 7530-02-000-9047 See Reverse for Instructions

7019 2280 0000 5315 7855

U.S. Postal Service™
CERTIFIED MAIL® RECEIPT
 Domestic Mail Only

For delivery information, visit our website at www.usps.com®.

OFFICIAL USE

Certified Mail Fee \$ **3.75**

Extra Services & Fees (check box, add fee as appropriate)

Return Receipt (hardcopy) \$ **3.05**

Return Receipt (electronic) \$

Certified Mail Restricted Delivery \$

Adult Signature Required \$

Adult Signature Restricted Delivery \$

Postage \$ **.53**

Total Postage and Fees \$ **7.33**

Sent To **Isaiah & Charlotte David**

Street and Apt. No., or PO Box No.
3165 Greenbrier Rd.

City, State, ZIP+4®
Salem, WV 26426 22-617

USPS 26456-9998
 JUN - 7 2022
 Postmark Here


PS Form 3800, April 2015 PSN 7530-02-000-9047 See Reverse for Instructions



Doddridge County Floodplain Permits

(Week of June 6, 2022)

Please take notice that on the (3rd) of (June), 2022, (Hope Gas / Dominion Energy) filed an application for a Floodplain Permit (#22-617) to develop land located at or about (Greenbrier Road see attached map); Coordinates: 39.242471, -80.631464. The Application is on file with the Floodplain Manager of the County and may be inspected or copied during regular business hours in accordance with WV Code Chapter 29B Freedom of Information, Article 1 Public Records and county policy and procedures. Any interested persons who desire to comment shall present the same in writing by (July 11, 2022) (20 calendar days after the announcement at the regularly scheduled Doddridge County Commission Meeting) delivered to the Floodplain Manager of the County at 105 Court Street, Suite #3, West Union, WV 26456. This project is for the Blacklick/Greenbrier pipeline replacement



GEORGE C. EIDEL, CFM

Doddridge County Floodplain Manager

7019 2280 0000 5315 7862

U.S. Postal Service™
CERTIFIED MAIL® RECEIPT
Domestic Mail Only

For delivery information, visit our website at www.usps.com®.

OFFICIAL USE

Certified Mail Fee \$ 3.75

Extra Services & Fees (check box, add fee as appropriate)

- Return Receipt (hardcopy) \$ 3.05
- Return Receipt (electronic) \$
- Certified Mail Restricted Delivery \$
- Adult Signature Required \$
- Adult Signature Restricted Delivery \$

Postage \$.53

Total Postage and Fees \$ 7.33

Sent To Rodney & Terry Trent

Street and Apt. No., or PO Box No.

901 Corporate Center Dr.

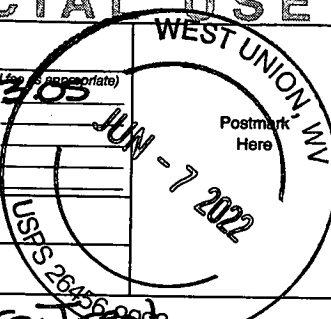
City, State, ZIP+4®

Monroeville, PA 15146

22-617

PS Form 3800, April 2015 FSN 7530-02-000-9047

See Reverse for Instructions



7019 2280 0000 5315 8296

U.S. Postal Service™
CERTIFIED MAIL® RECEIPT
Domestic Mail Only

For delivery information, visit our website at www.usps.com®.

OFFICIAL USE

Certified Mail Fee \$ 3.75

Extra Services & Fees (check box, add fee as appropriate)

- Return Receipt (hardcopy) \$ 3.05
- Return Receipt (electronic) \$
- Certified Mail Restricted Delivery \$
- Adult Signature Required \$
- Adult Signature Restricted Delivery \$

Postage \$.53

Total Postage and Fees \$ 7.33

Sent To Barbara Stout / Diana L. & Dorena Grimm

Street and Apt. No., or PO Box No.

282 Lakelloyd Circle


City, State, ZIP+4®

Bristol, WV 26426

22-617

PS Form 3800, April 2015 FSN 7530-02-000-9047

See Reverse for Instructions



7019 2280 0000 5315 8302

U.S. Postal Service™
CERTIFIED MAIL® RECEIPT
Domestic Mail Only

For delivery information, visit our website at www.usps.com®.

OFFICIAL USE

Certified Mail Fee \$ 3.75

Extra Services & Fees (check box, add fee as appropriate)

- Return Receipt (hardcopy) \$ 3.05
- Return Receipt (electronic) \$
- Certified Mail Restricted Delivery \$
- Adult Signature Required \$
- Adult Signature Restricted Delivery \$

Postage \$.53

Total Postage and Fees \$ 7.33

Sent To John Stout

Street and Apt. No., or PO Box No.

2838 Greenbrier Rd.


City, State, ZIP+4®

Salem, WV 26426

22-617

PS Form 3800, April 2015 FSN 7530-02-000-9047

See Reverse for Instructions



7019 2280 0000 5315 8319

U.S. Postal Service™
CERTIFIED MAIL® RECEIPT
Domestic Mail Only

For delivery information, visit our website at www.usps.com®.

OFFICIAL USE

Certified Mail Fee \$ 3.75

Extra Services & Fees (check box, add fee as appropriate)

- Return Receipt (hardcopy) \$ 3.05
- Return Receipt (electronic) \$
- Certified Mail Restricted Delivery \$
- Adult Signature Required \$
- Adult Signature Restricted Delivery \$

Postage \$.53

Total Postage and Fees \$ 7.33

Sent To Demetrius Travis

Street and Apt. No., or PO Box No.

98 Liberty St.

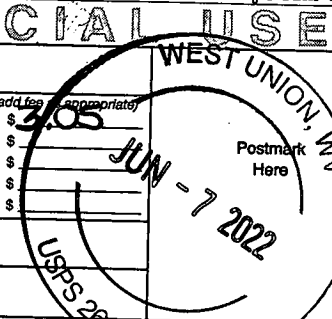
City, State, ZIP+4®

Salem, WV 26426

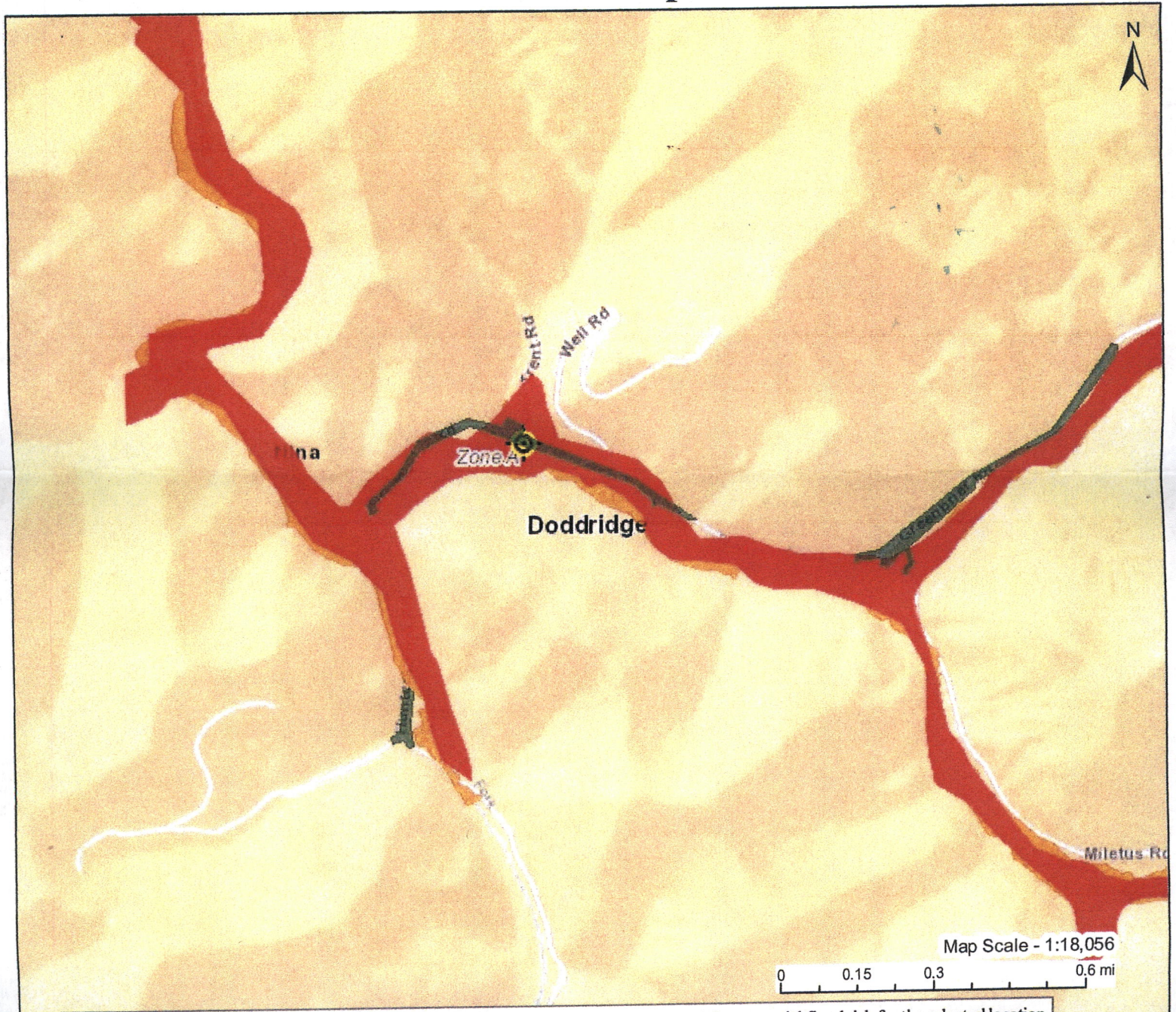
22-617

PS Form 3800, April 2015 FSN 7530-02-000-9047





See Reverse for Instructions



WV Flood Map



This map is not the official regulatory FIRM or DFIRM. Its purpose is to assist with determining potential flood risk for the selected location.

H I G H R I S K	 Regulatory Floodway	Map created on 5/12/2022	
	 1-Percent-Annual-Chance Flood Hazard Area With Base Flood Elevation (BFE)	User Notes	
	 1-Percent-Annual-Chance Flood Hazard Area Without BFE (may have Advisory Flood Heights)	Flood Hazard Area Location is WITHIN the FEMA 100-year floodplain. Advisory Flood Heights available.	
	 1-Percent-Annual-Chance Future Conditions (High Risk Advisory Flood Zones)	Flood Zone A (Advisory Flood Heights available) Stream Buckeye Creek Watershed (HUC8) Little Musringum-Middle Island (5030201)	
Download the Full Legend for all flood tool symbols https://www.mapwv.gov/flood/map/docs/wv_flood_tool_legend.pdf		Flood Height Flood Height 4 About 879.0 ft (Source: AFH) NAVD88 Water Depth About 0.7 ft (Source: HEC-RAS) Elevation 876.3 ft (Source: FEMA 2018-20) (NAVD88)	
Disclaimer: The online map is for use in administering the National Flood Insurance Program. It does not necessarily identify all areas subject to flooding, particularly from local drainage sources of small size. Refer to the official Flood Insurance Study (FIS) for detailed flood elevation data in flood profiles and data tables. WV Flood Tool (https://www.MapWV.gov/flood) is supported by FEMA, WV NFIP Office, and WV GIS Technical Center.		Community & ID Doddridge County (ID: 540024) FEMA Map & Date 54017C0235C; Effective Date: 10/4/2011 Location (lat, long) (39.242471, -80.631464) (WGS84) Parcel ID 09-04-0003-0037-0005 E-911 Address	

CERTIFIED MAIL®


Doddridge County Office of Emergency Management
George Eidel, Floodplain Manager
101 Church Street, Suite 102
West Union, WV 26456



7019 2280 0000 5315 8319

WEST UNION WV 250

PM 101



\$007.33

06/06/2022 ZIP 26456
042L14835518

2
6/9/22

Demetrius Travis
98 Liberty Street
Salem, WV 26426

NIXIE

250 DE 1

0006/29/22

RETURN TO SENDER
UNCLAIMED
UNABLE TO FORWARD

26426-120#
26456>1194

BC: 26456119427 *0671-01716-07-43



PLACE STICKER AT TOP OF ENVELOPE TO THE RIGHT OF THE RETURN ADDRESS, FOLD AT DOTTED LINE

SENDER: COMPLETE THIS SECTION

- Complete items 1, 2, and 3.
- Print your name and address on the reverse so that we can return the card to you.
- Attach this card to the back of the mailpiece, or on the front if space permits.

Demetrius Travis
98 Liberty Street
Salem, WV 26426

22-617



9590 9402 7059 1225 4201 33

2. Article Number (Transfer from service label)

COMPLETE THIS SECTION ON DELIVERY

A. Signature

X

- Agent
- Addressee

B. Received by (Printed Name)

C. Date of Delivery

D. Is delivery address different from Item 1? Yes
 If YES, enter delivery address below: No

3. Service Type

- Adult Signature
- Adult Signature Restricted Delivery
- Certified Mail®
- Certified Mail Restricted Delivery
- Collect on Delivery
- Collect on Delivery Restricted Delivery
- Insured Mail
- Insured Mail Restricted Delivery (over \$500)
- Priority Mail Express®
- Registered Mail™
- Registered Mail Restricted Delivery
- Signature Confirmation™
- Signature Confirmation Restricted Delivery

Doddridge County Office of
Emergency Management/Floodplain Management
101 Court Street, Suite 102
304-873-1343
doddridgecountyfpm@gmail.com



Dear Sir or Ma'am,

June 6, 2022

You are receiving this letter because you have been identified as a land surface and/or mineral rights owner for property or adjacent property related to the proposed development/project identified by the following page.

No action is required of you. This letter is simply to inform you of the proposed development.

If you would like to comment on this proposed project, or would like additional information, you may contact the Doddridge County Floodplain Manager at the above address.

Respectfully yours,

A handwritten signature in black ink, appearing to read "George Eidel".


George Eidel, CFM, OEM Director/Floodplain Manager



Doddridge County Floodplain Permits

(Week of June 6, 2022)

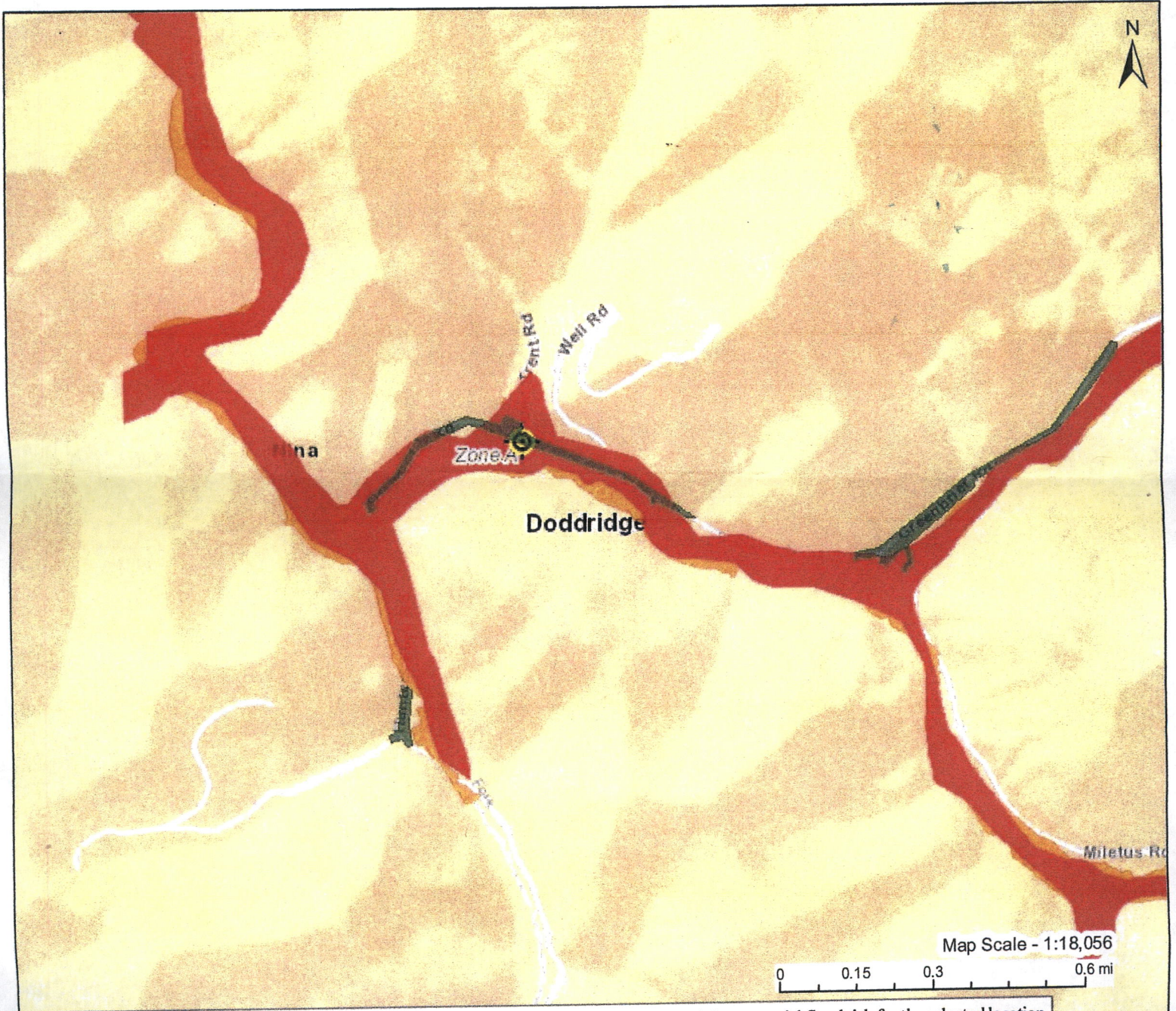
Please take notice that on the (3rd) of (June), 2022, (Hope Gas / Dominion Energy) filed an application for a Floodplain Permit (#22-617) to develop land located at or about (Greenbrier Road see attached map); Coordinates: 39.242471, -80.631464. The Application is on file with the Floodplain Manager of the County and may be inspected or copied during regular business hours in accordance with WV Code Chapter 29B Freedom of Information, Article 1 Public Records and county policy and procedures. Any interested persons who desire to comment shall present the same in writing by (July 11, 2022) (20 calendar days after the announcement at the regularly scheduled Doddridge County Commission Meeting) delivered to the Floodplain Manager of the County at 105 Court Street, Suite #3, West Union, WV 26456. This project is for the Blacklick/Greenbrier pipeline replacement








GEORGE C. EIDEL, CFM

Doddridge County Floodplain Manager

WV Flood Map




This map is not the official regulatory FIRM or DFIRM. Its purpose is to assist with determining potential flood risk for the selected location.

H I G H R I S K	 Regulatory Floodway	 Flood Info Location Map created on 5/12/2022		
	 Zone AE	1-Percent-Annual-Chance Flood Hazard Area With Base Flood Elevation (BFE)	User Notes	
	 Zone A	1-Percent-Annual-Chance Flood Hazard Area Without BFE (may have Advisory Flood Heights)	Flood Hazard Area	Location is WITHIN the FEMA 100-year floodplain. Advisory Flood Heights available.
	 Advisory	1-Percent-Annual-Chance Future Conditions (High Risk Advisory Flood Zones)	Flood Zone Stream	A (Advisory Flood Heights available) Buckeye Creek
Download the Full Legend for all flood tool symbols https://www.mapwv.gov/flood/map/docs/wv_flood_tool_legend.pdf		Watershed (HUC8)	Little Musringum-Middle Island (5030201)	
Disclaimer: The online map is for use in administering the National Flood Insurance Program. It does not necessarily identify all areas subject to flooding, particularly from local drainage sources of small size. Refer to the official Flood Insurance Study (FIS) for detailed flood elevation data in flood profiles and data tables. WV Flood Tool (https://www.MapWV.gov/flood) is supported by FEMA, WV NFIP Office, and WV GIS Technical Center.		Flood Height Water Depth	Flood Height 4 About 879.0 ft (Source: AFH) NAVD88 About 0.7 ft (Source: HEC-RAS)	
		Elevation	876.3 ft (Source: FEMA 2018-20) (NAVD88)	
		Community & ID	Doddridge County (ID: 540024)	
		FEMA Map & Date	54017C0235C; Effective Date: 10/4/2011	
		Location (lat, long)	(39.242471, -80.631464) (WGS84)	
		Parcel ID	09-04-0003-0037-0005	
		E-911 Address		

CERTIFIED MAIL®

Doddridge County Office of Emergency Management
George Eidel, Floodplain Manager
101 Church Street, Suite 102
West Union, WV 26456



7019 2280 0000 5315 7824

CHARLES STON WV 250

FRI JUN 24 2022 PM 1

quodient

\$007.33

06/06/2022 ZIP 26456
042L14935518

ISIMO TAKE

6/22/22 3849

Jeremy Trent
1 Salem Rt. 15 Road
Salem, WV 26426

NIXIE

250 DE 1

0006/29/22

RETURN TO SENDER
UNCLAIMED
UNABLE TO FORWARD

26426-105004
26456>1194

BC: 26456119427

*0671-10859-07-43



PLACE STICKER AT TOP OF ENVELOPE TO THE RIGHT OF RETURN ADDRESS. FOR POSTAL USE ONLY.

SENDER: COMPLETE THIS SECTION

- Complete items 1, 2, and 3.
- Print your name and address on the reverse so that we can return the card to you.
- Attach this card to the back of the mailpiece, or on the front if space permits.

1. Article Addressed to:

Jeremy Trent
1 Salem Rt. 15 Road
Salem, WV 26426

22-617



9590 9402 7059 1225 4201 95

2. Article Number (Transfer from service label)

COMPLETE THIS SECTION ON DELIVERY

A. Signature

X

- Agent
- Addressee

B. Received by (Printed Name)

C. Date of Delivery

D. Is delivery address different from item 1? Yes
 If YES, enter delivery address below: No

3. Service Type

- Adult Signature
- Adult Signature Restricted Delivery
- Certified Mail®
- Certified Mail Restricted Delivery
- Collect on Delivery
- Collect on Delivery Restricted Delivery
- Insured Mail
- Insured Mail Restricted Delivery (over \$500)
- Priority Mail Express®
- Registered Mail™
- Registered Mail Restricted Delivery
- Signature Confirmation™
- Signature Confirmation Restricted Delivery

Doddridge County Office of
Emergency Management/Floodplain Management
101 Court Street, Suite 102
304-873-1343
doddridgecountyfpm@gmail.com



Dear Sir or Ma'am,

June 6, 2022

You are receiving this letter because you have been identified as a land surface and/or mineral rights owner for property or adjacent property related to the proposed development/project identified by the following page.

No action is required of you. This letter is simply to inform you of the proposed development.

If you would like to comment on this proposed project, or would like additional information, you may contact the Doddridge County Floodplain Manager at the above address.

Respectfully yours,

A handwritten signature in black ink, appearing to read "George Eidel".

George Eidel, CFM, OEM Director/Floodplain Manager



Doddridge County Floodplain Permits

(Week of June 6, 2022)

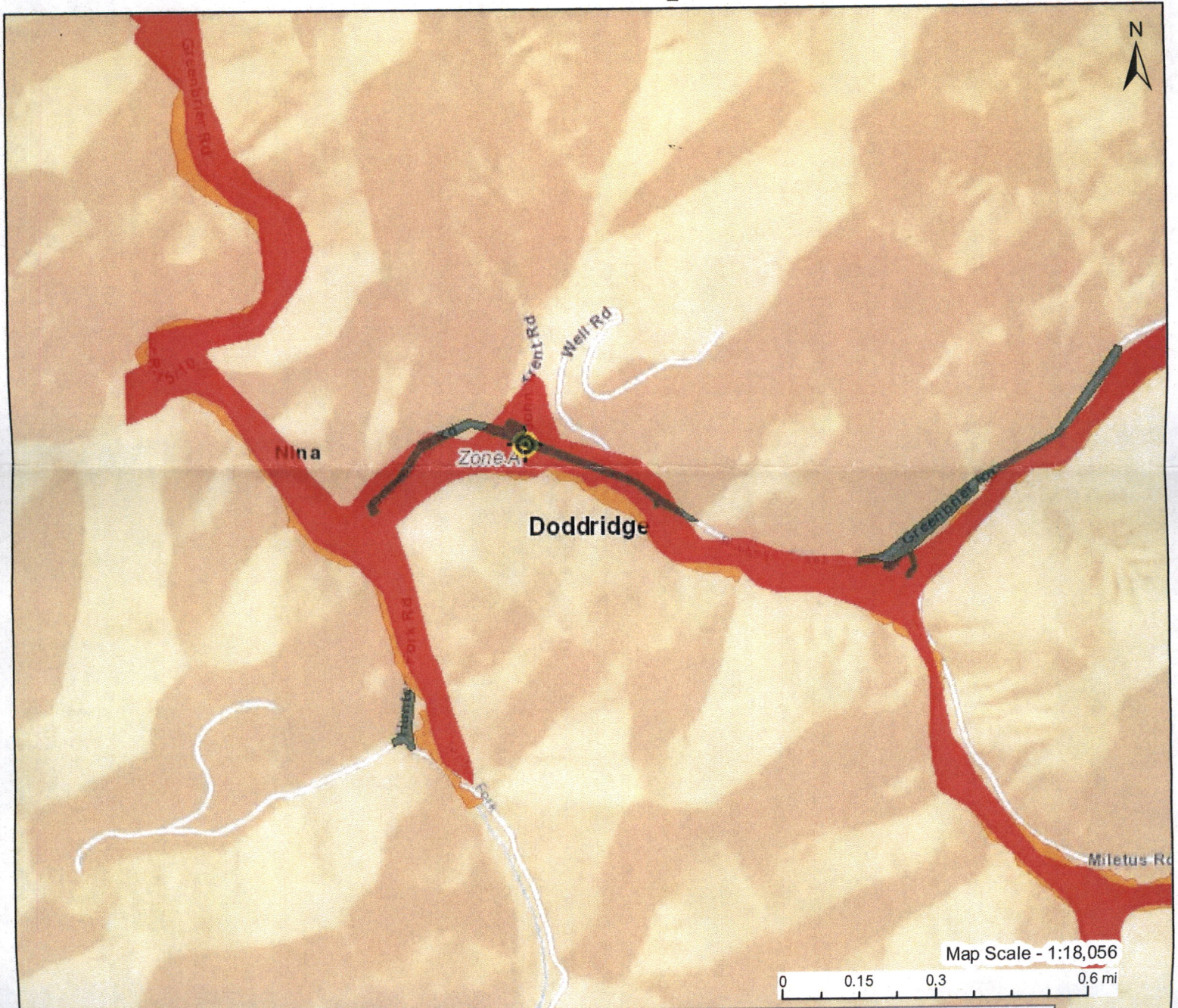
Please take notice that on the (3rd) of (June), 2022, (Hope Gas / Dominion Energy) filed an application for a Floodplain Permit (#22-617) to develop land located at or about (Greenbrier Road see attached map); Coordinates: 39.242471, -80.631464. The Application is on file with the Floodplain Manager of the County and may be inspected or copied during regular business hours in accordance with WV Code Chapter 29B Freedom of Information, Article 1 Public Records and county policy and procedures. Any interested persons who desire to comment shall present the same in writing by (July 11, 2022) (20 calendar days after the announcement at the regularly scheduled Doddridge County Commission Meeting) delivered to the Floodplain Manager of the County at 105 Court Street, Suite #3, West Union, WV 26456. **This project is for the Blacklick/Greenbrier pipeline replacement**

A handwritten signature in black ink, appearing to read "George C. Eidel".

GEORGE C. EIDEL, CFM

Doddridge County Floodplain Manager

WV Flood Map



This map is not the official regulatory FIRM or DFIRM. Its purpose is to assist with determining potential flood risk for the selected location.

H I G H R I S K		Regulatory Floodway	Flood Info Location Map created on 5/12/2022
		1-Percent-Annual-Chance Flood Hazard Area With Base Flood Elevation (BFE)	
		1-Percent-Annual-Chance Flood Hazard Area Without BFE (may have Advisory Flood Heights)	User Notes Flood Hazard Area Location is WITHIN the FEMA 100-year floodplain. Advisory Flood Heights available. Flood Zone A (Advisory Flood Heights available) Stream Buckeye Creek Watershed (HUC8) Little Musingum-Middle Island (5030201)
		1-Percent-Annual-Chance Future Conditions (High Risk Advisory Flood Zones)	Flood Height Flood Height 4 About 879.0 ft (Source: AFH) NAVD88 Water Depth About 0.7 ft (Source: HEC-RAS) Elevation 876.3 ft (Source: FEMA 2018-20) (NAVD88) Community & ID Doddridge County (ID: 540024) FEMA Map & Date 54017C0235C; Effective Date: 10/4/2011 Location (lat, long) (39.242471, -80.631464) (WGS84) Parcel ID 09-04-0003-0037-0005 E-911 Address
Download the Full Legend for all flood tool symbols https://www.mapwv.gov/flood/map/docs/wv_flood_tool_legend.pdf		Disclaimer: The online map is for use in administering the National Flood Insurance Program. It does not necessarily identify all areas subject to flooding, particularly from local drainage sources of small size. Refer to the official Flood Insurance Study (FIS) for detailed flood elevation data in flood profiles and data tables. WV Flood Tool (https://www.MapWV.gov/flood) is supported by FEMA, WV NFIP Office, and WV GIS Technical Center.	



Doddridge County Floodplain Permits

(Week of June 6, 2022)

Please take notice that on the (3rd) of (June), 2022, (Hope Gas / Dominion Energy) filed an application for a Floodplain Permit (#22-617) to develop land located at or about (Greenbrier Road see attached map); Coordinates: 39.242471, -80.631464. The Application is on file with the Floodplain Manager of the County and may be inspected or copied during regular business hours in accordance with WV Code Chapter 29B Freedom of Information, Article 1 Public Records and county policy and procedures. Any interested persons who desire to comment shall present the same in writing by (July 11, 2022) (20 calendar days after the announcement at the regularly scheduled Doddridge County Commission Meeting) delivered to the Floodplain Manager of the County at 105 Court Street, Suite #3, West Union, WV 26456. This project is for the Blacklick/Greenbrier pipeline replacement

A handwritten signature in black ink, appearing to read "George C. Eidel".

GEORGE C. EIDEL, CFM

Doddridge County Floodplain Manager



May 31, 2022

BY FED-EX

JUN 3 2022 12:46PM

Mr. George Eidel
Doddrige County Floodplain Office
105 Court Street, Suite 3
West Union, WV 26456
doddridgecountyfpm@gmail.com

**RE: Hope Gas, Inc. d/b/a Dominion Energy West Virginia
Doddrige County Floodplain Office – Flood Hazard Area Project
Notification
REPL-BLACKLICK RD NM-M2330-P401454547 - Pipeline Replacement
Project**

Dear Mr. Eidel:

Hope Gas Inc., d/b/a/ Dominion Energy West Virginia (Dominion Energy) proposes the REPL-BLACKLICK RD NM-M2330-P401454547 Pipeline Project (Project). This project proposes to replace approximately 6,500 linear feet of natural gas pipeline within Dominion Energy's new and existing right-of-way (ROW) and within WV Division of Highways (WVDOH) ROW, in Doddrige County, West Virginia (WV). Dominion Energy will replace existing two-inch bare steel natural gas pipeline with two-inch plastic pipeline. The Project will also be removing approximately 1,200 linear feet of the two-inch bare steel where it is exposed.

Portions of the pipeline replacement project is within the Federal Emergency Management Agency (FEMA) 100-Year Floodplain (Zone A) of Buckeye Creek, totaling approximately 3,050 feet (0.58 miles) of pipeline. This pipeline replacement project will not alter the existing contours during construction and will be reclaimed to pre-existing conditions upon completion of the project.

The following documents are enclosed for your review:

- Doddrige County Floodplain Development Permit Application
- No Rise Certification
- Figure 1: USGS Location Map
- Figure 2: Floodplain Map
- WV Flood Tool Map
- Permit Fees (Check in the amount of **\$2,435.00**) (Cost of Project: **\$825,000.00 – 46.9% in Floodplain**)

The approximate start date for this project is August 1, 2022. Please forward your response at your earliest possible convenience to the attention of:

Staci Rogge
Dominion Energy Services, Inc.
120 Tredegar Street
Richmond, VA 23219

If you have any questions, please contact Staci Rogge at (804) 381-8398.


Sincerely,



Jason P. Ericson
Director Environmental Services

Enclosures

cc: Staci Rogge



Permit# 22-617
Project Name: Blacklick Pipeline Project Replacement
Permittees Name: Hope Gas / DOMINION

JUN 3 22 12:45PM

Doddridge County, WV

Floodplain Development Permit Application

This document is to be used for projects that impact/potentially impact the FEMA--designated floodplain and/or floodway of Doddridge County, WV pursuant to the rules and regulations established by all applicable Federal, State and local laws and ordinances, including the Doddridge County Floodplain Ordinance.

SECTION 1: GENERAL PROVISIONS (APPLICANT TO READ AND SIGN)

1. No work may start until a permit is issued.
2. The permit may be revoked if any false statements are made herein.
3. If revoked, all work must cease until permit is re-issued.
4. Development shall not be used or occupied until a Certificate of Compliance is issued.
5. The permit will expire if no work is commenced within six months of issuance.
6. Applicant is hereby informed that other permits may be required to fulfill local, state, and federal requirements.
7. Applicant hereby gives consent to the Floodplain Administrator/Manager or his/her representative to make inspections to verify compliance.
8. I THE APPLICANT CERTIFY THAT ALL STATEMENTS HEREIN AND IN ATTACHMENTS TO THIS APPLICATION ARE, TO THE BEST OF MY KNOWLEDGE, TRUE AND ACCURATE.

APPLICANT'S SIGNATURE Jonell Carwell

DATE 06/01/2022

Doddridge County Commercial/Industrial
Floodplain Development Permit Application

Applicant Information:

Please provide all pertinent data.

Applicant Information:		
Responsible Company Name: Hope Gas, Inc. d/b/a Dominion Energy West Virginia		
Corporate Mailing Address: 120 Tredegar Street		
City: Richmond	State: VA	Zip: 23219
Corporate Point of Contact (POC): Staci Rogge		
Corporate POC Title: Dominion Energy Services, Inc.		
Corporate POC Primary Phone: 804-381-8398		
Corporate POC Primary Email: staci.rogge@dominionenergy.com		
Corporate FEIN:	Corporate DUNS:	
Corporate Website:		
Local Mailing Address: 120 Tredegar Street		
City: Richmond	State: VA	Zip: 23219
Local Project Manager (PM): Shelby Hinterer		
Local PM Primary Phone:		
Local PM Secondary Phone:		
Local PM Primary Email: shelby.m.hinterer@dominionenergy.com		
Person Filing Application: Jonell Carver		
Applicant Title: Director Gas Operations		
Applicant Primary Phone:		
Applicant Secondary Phone:		
Applicant Primary Email: jonell.l.carver@dominionenergy.com		

Doddridge County Commercial/Industrial
Floodplain Development Permit Application

Proposed Development:

Please check all elements of the proposed project that apply.

DESCRIPTION OF WORK (CHECK ALL APPLICABLE BOXES)

A. STRUCTURAL DEVELOPMENT

- | <u>ACTIVITY</u> | <u>STRUCTURAL TYPE</u> |
|--|---|
| <input type="checkbox"/> New Structure | <input type="checkbox"/> Residential (1 – 4 Family) |
| <input type="checkbox"/> Addition | <input type="checkbox"/> Residential (more than 4 Family) |
| <input checked="" type="checkbox"/> Alteration | <input type="checkbox"/> Non-residential (floodproofing) |
| <input type="checkbox"/> Relocation | <input type="checkbox"/> Combined Use (res. & com.) |
| <input type="checkbox"/> Demolition | <input checked="" type="checkbox"/> Replacement |
| <input type="checkbox"/> Manufactured/Mobil Home | |

B. OTHER DEVELOPMENT ACTIVITIES:

- Fill Mining Drilling Pipelining
- Grading
- Excavation (except for STRUCTURAL DEVELOPMENT checked above)
- Watercourse Alteration (including dredging and channel modification)
- Drainage Improvements (including culvert work)
- Road, Street, or Bridge Construction
- Subdivision (including new expansion)
- Individual Water or Sewer System
- Other (please specify)

Doddridge County Commercial/Industrial
Floodplain Development Permit Application

Development Site/Property Information:

Please provide physical description of the site/property, along with pertinent ownership (surface and mineral rights) data as applicable. Attach appropriate maps from the WV Flood Tool showing location of proposed development. Use additional copies of this page if development spans multiple property boundaries. Designate each property by number (i.e. Property 1 of 1, Property 2 of 7, etc.)

Property Designation: 1 of 1

Site/Property Information:		
Legal Description:		
SEE ATTACHED SPREADSHEET		
Physical Address/911 Address:		
Decimal Latitude/Longitude:		
DMS Latitude/Longitude:		
District:	Map:	Parcel:
Land Book Description:		
Deed Book Reference:		
Tax Map Reference:		
Existing Buildings/Use of Property:		

Floodplain Location Data: (to be completed by Floodplain Manager or designee)			
Community:	Number:	Panel:	Suffix:
Location (Lat/Long):		Approximate Elevation:	
		Estimated BFE:	
Is the development in the floodway?		Is the development in the floodplain?	
Yes No	Yes No Zone: _____		
Notes:			

Doddridge County Commercial/Industrial
Floodplain Development Permit Application

Property Owner Data:

Please provide data on current site/property landowner(s), both surface and mineral rights (as applicable). Use additional copies of this page as needed. Designate each page in relation to each property listed above.

Property Designation: <u> 1 </u> of <u> 1 </u>
--

Property Owner Data:		
Name of Primary Owner (PO): SEE ATTACHED SPREADSHEET		
PO Address:		
City:	State:	Zip:
PO Primary Phone:		
PO Secondary Phone:		
PO Primary Email:		

Surface Rights Owner Data:		
Name of Primary Owner (PO):		
PO Address:		
City:	State:	Zip:
PO Primary Phone:		
PO Secondary Phone:		
PO Primary Email:		

Mineral Rights Owner Data: (As Applicable).		
Name of Primary Owner (PO):		
PO Address:		
City:	State:	Zip:
PO Primary Phone:		
PO Secondary Phone:		
PO Primary Email:		

Property Owner Data		Development Site/Property Information									
Property Owner	Owner Address	Legal description	Physical Address	Latitude	Longitude	District	Map	Parcel	Land Book Description	Deed Book Reference	Use of Property
Barbara Stout, Diana Lynn & Dorena Grimm	282 Lake Floyd Cir, Bristol, WV 26426	Buckeye 8 Ac; Int O&G	Route 15, Salem, WV 26426	39.241062	-80.635794	04	0006	0004	Farm	AB56/480	Active Farm
Jospeph & Charlotte David	3165 Greenbrier Rd, Salem, WV 26426	Buckeye; 2.79 Ac	3137 Greenbrier Rd, Salem, WV 26426	39.241403	-80.635826	04	0003	0042-2	Residential	277/720	Residential
Rodney & Terry Trent	901 Corpotate Center Dr, Pomona, CA 91768	12.97 Ac Buckeye	3355 Greenbrier Rd, Salem, WV 26426	39.242554	-80.634179	04	0003	0037-4	Farm	215/49	Active Farm
Dustin & Nicole Prettyman	604 Hilltop St, Clarksburg, WV 26301	Buckeye; 1.64 Ac	3393 Greenbrier Rd, Salem, WV 26426	39.242774	-80.631631	04	0003	0037	Residential	394/287	Residential
Demetrius Travis	98 Liberty St, Salem, WV 26426	Buckeye; 62 Ac Int O&G	3609 Greenbrier Rd, Salem, WV 26426	39.241494	-80.628144	04	0004	0018	Farm	284/616	Inactive Farm
Michael & Michelle Devinney	22 Miletus Rd, Salem, WV 26426	Buckeye; 68.07 Ac	4186 Greenbrier Rd, Salem, WV 26426	39.23987	-80.621627	04	0007	0001-1	Farm	270/264	Active Farm
Lola Bowen et al	4502 Greenbrier Rd, Salem, WV 26426	Buckeye; 220 Ac	4502 Greenbrier Rd, Salem, WV 26426	39.242088	-80.617464	04	0004	0014	Farm	WB30/232	Active Farm

Doddridge County Commercial/Industrial
Floodplain Development Permit Application

Contractor Data:

Please provide all pertinent data for contractors and sub---contractors that may be participating in this project. Use additional copies of this page as needed. Designate each page in relation to each property listed above.

Property Designation: 1 of 1

Contractor/Sub-Contractor (C/SC) Information:		
C/SC Company Name: RDR Energy Resources, LLC		
C/SC WV License Number: WV047502		
C/SC FEIN:	C/SC DUNS:	
Local C/SC Point of Contact (POC):		
Local C/SC POC Title:		
C/SC Mailing Address: 1272 E Pike Street		
City: Clarksburg	State: WV	Zip-Code: 26301
Local C/SC Office Phone:		
Local C/SC POC Phone:		
Local C/SC POC E-Mail:		

Engineer Firm Information:		
Engineer Firm Name:		
Engineer WV License Number:		
Engineer Firm FEIN:	Engineer Firm DUNS:	
Engineer Firm Primary Point of Contact (POC):		
Engineer Firm Primary POC Title:		
Engineer Firm Mailing Address:		
City:	State:	Zip-Code:
Engineer Firm Office Phone:		
Engineer Firm Primary POC Phone:		
Engineer Firm Primary POC E-Mail:		

****Please See Attachment for all affected landowners**

Adjacent and/or Affected Landowners Data

Please provide data for all adjacent and/or affected surface owners (both up and down stream) whose property may be impacted by proposed development as demonstrated by a floodplain study or survey. Use additional copies of this page as needed.

Adjacent Property Owner Data: Upstream		
Name of Primary Owner (PO): Board of Education		
Physical Address: 4704 Greenbrier Rd		
City: Salem	State: WV	Zip: 26426
PO Primary Phone:		
PO Secondary Phone:		
PO Primary Email:		

Adjacent Property Owner Data: Upstream		
Name of Primary Owner (PO): Benjamin Stout		
Physical Address: 4749 Greenbrier Rd		
City: Salem	State: WV	Zip: 26426
PO Primary Phone:		
PO Secondary Phone:		
PO Primary Email:		

Adjacent Property Owner Data: Downstream		
Name of Primary Owner (PO): Jeremy Trent		
Physical Address: 1 Salem Rt 15 Rd		
City: Salem	State: WV	Zip: 26426
PO Primary Phone:		
PO Secondary Phone:		
PO Primary Email:		

Adjacent Property Owner Data: Downstream		
Name of Primary Owner (PO): John Stout		
Physical Address: 2838 Greenbrier Rd		
City: Salem	State: WV	Zip: 26426
PO Primary Phone:		
PO Secondary Phone:		
PO Primary Email:		

Site Plan

A Site Plan is an accurate and detailed map of the proposed development for this project. It shows the size, shape, location and special features of the project property, and the size and location of any development planned to the property, especially as that development will impact the floodplain and/or floodway. Site plans show what currently exists on the project property, and any changes or improvements you are proposing to make. **A certified and licensed engineering firm should complete site plans.**

A SITE PLAN MUST CONTAIN THE FOLLOWING INFORMATION:


1. Legal description of the parcel, north arrow and scale
2. All property lines and their dimensions
3. Names of adjacent roads, location of driveways
4. Location of sloughs, tributaries, streams, rivers, wetlands, ponds, and lakes, with setbacks indicated, and including FEMA floodplain data based on most updated FIRM.
5. Location, size, shape of all buildings, existing and proposed, with elevation of lowest floor indicated.
6. Location and dimensions of existing or proposed on-site sewage systems.
7. Location of all propane tanks, fuel tanks or other liquid storage tanks whether above ground or below ground level.
8. Location and dimensions of any proposed pipeline placement(s) into floodplain/floodway.
9. Location and dimensions of any roadway development into floodplain/floodway. *(Includes initial development access roads)*
10. Location and dimensions of any bridge and/or culvert development into floodplain/floodway.
11. Location and dimensions of any storage yard or facility into the floodplain/floodway.
12. Location of any existing utilities and/or proposed utility placement and/or displacement.
13. Location, dimensions and depth of any existing or proposed fill on site.
14. A survey showing the **existing ground elevations** of at least location on the building site. **ELEVATION NOTE:** All vertical datum will reference either NGVD 29 or NAVD 88. Assumed datum will not be acceptable unless the property is located in an area where vertical datum has not been published. For those areas where vertical datum has not been established, a site plan with contours, elevations using assumed datum, high water marks and existing water levels of sloughs, rivers, lakes or streams and proposed lowest floor elevation.

Applicant

Please read print name, sign and date below:

- I certify that I am authorized to submit this application for the primary project developer.
- I certify that the information included in this application is to the best of my knowledge true and complete.
- I certify that all required Federal, State, and local permits required by law and/or ordinance for the above described development of this project have been properly attained, are current and valid, and must be presented with this application before a Doddridge County Floodplain Permit may be issued.
- I understand that if in the course of the development project additional permits become required that were not needed during the initial proposal, the primary developer must notify the Doddridge County Floodplain Manager within 48 hours of such need, and that a "Stop Work" order may be issued for all project work directly impacting the floodplain or floodway, until such time the required additional permits are acquired.
- I understand that once the floodplain permit is submitted, the application will be entered into official public record at the next regularly scheduled Doddridge County Commission meeting after the date of submittal.
- I understand that from the date of submittal of the fully completed permit application, the Doddridge County Floodplain Manager has ninety (90) days to make a determination to either grant or deny said permit application. During this approval period, the Doddridge County Floodplain Manager may, at his or her discretion, conduct a review and/or additional study of provided documentation by means of an independent engineering firm. All costs associated with said review and/or study must be reimbursed to the County before issuance of approved permit.
- I understand that during the approval period, the Doddridge County Floodplain Manager or designee may at his or her discretion conduct site visits and document conditions of proposed development pursuant to the permit application.
- I understand that once the Floodplain Permit is granted, the permit will be entered into official public record at the next scheduled Doddridge County Commission meeting after the date of issuance. Appeals to the permit may be made no later than twenty (20) days after said issuance. If a valid appeal is submitted, as determined by the Doddridge County Floodplain Manager, a "Stop Work" order will be issued for all project development directly involving the floodplain or floodway. A public hearing by the Doddridge County Appeals Board will be scheduled no less than ten (10) days after the next regularly scheduled Doddridge County Commission meeting.
- I understand that all decisions of the Doddridge County Appeals Board shall be final.
- **I understand issuance of a Floodplain Permit authorizes me to proceed with construction as proposed. A Certificate of Compliance is required upon substantial completion of the project.**
- In signing this application, the primary developer hereby grants the Doddridge County Floodplain Manager or designee the right to enter onto the above—described location to inspect the development work proposed, in progress, and/or completed.
- I understand that if I do not follow exactly the site—plan submitted and approved by this permit that a "Stop Work" order may be issued by the Wirt County Floodplain Manager and that I must stop all construction immediately until discrepancies of actual work vs. proposed work is resolved.

Applicant Signature: _____

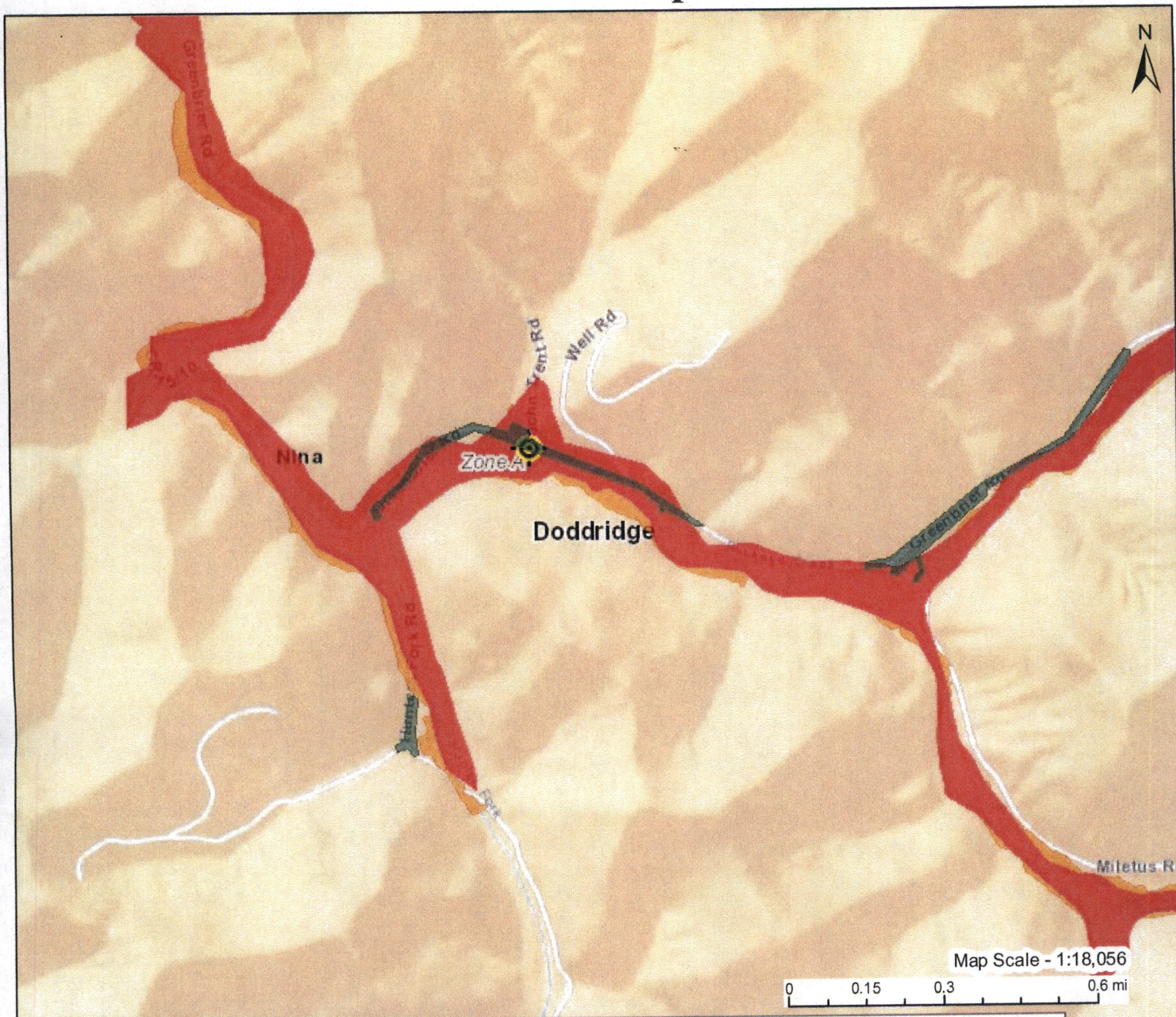


Date: 06 / 01 / 2022

Applicant Printed Name: _____

Jonell Carver

WV Flood Map



This map is not the official regulatory FIRM or DFIRM. Its purpose is to assist with determining potential flood risk for the selected location.


Map Scale - 1:18,056
0 0.15 0.3 0.6 mi

H I G H R I S K	Regulatory Floodway	Map created on 5/12/2022	
	1-Percent-Annual-Chance Flood Hazard Area With Base Flood Elevation (BFE)	User Notes	
	1-Percent-Annual-Chance Flood Hazard Area Without BFE (may have Advisory Flood Heights)	Flood Hazard Area	Location is WITHIN the FEMA 100-year floodplain. Advisory Flood Heights available.
	1-Percent-Annual-Chance Future Conditions (High Risk Advisory Flood Zones)	Flood Zone	A (Advisory Flood Heights available)
Download the Full Legend for all flood tool symbols https://www.mapwv.gov/flood/map/docs/wv_flood_tool_legend.pdf		Stream	Buckeye Creek
Disclaimer: The online map is for use in administering the National Flood Insurance Program. It does not necessarily identify all areas subject to flooding, particularly from local drainage sources of small size. Refer to the official Flood Insurance Study (FIS) for detailed flood elevation data in flood profiles and data tables. WV Flood Tool (https://www.MapWV.gov/flood) is supported by FEMA, WV NFIP Office, and WV GIS Technical Center.		Watershed (HUC8)	Little Musringum-Middle Island (5030201)
		Flood Height	Flood Height 4 About 879.0 ft (Source: AFH) NAVD88
		Water Depth	About 0.7 ft (Source: HEC-RAS)
		Elevation	876.3 ft (Source: FEMA 2018-20) (NAVD88)
		Community & ID	Doddridge County (ID: 540024)
		FEMA Map & Date	54017C0235C; Effective Date: 10/4/2011
		Location (lat, long)	(39.242471, -80.631464) (WGS84)
		Parcel ID	09-04-0003-0037-0005
		E-911 Address	

TO: Doddridge County Floodplain Office
105 Court Street, Suite 3
West Union, WV 26456
Attn.: George Eidel
doddridgecountyfpm@gmail.com

FLOODWAY "NO-RISE / NO-IMPACT" CERTIFICATION

This document is to certify that I am duly qualified engineer licensed to practice in the State of
West Virginia. It is to further certify that the attached technical data supports
(State)
the fact that proposed Dominion Energy - Repl-Blacklick Rd. will not impact the base flood
(Name of Development)
elevations, floodway elevations, and floodway widths on Buckeye Creek
(Name of Stream)
at published cross sections in the Flood Insurance Study for, Doddridge County,
(Name of Community)
dated October 4, 2011 and will not impact the base flood elevations, floodway elevations
(Date)
and floodway widths at the unpublished cross-sections in the area of the proposed development.



SEAL, SIGNATURE AND DATE

Jeffrey L. Gola

Name

Project Manger

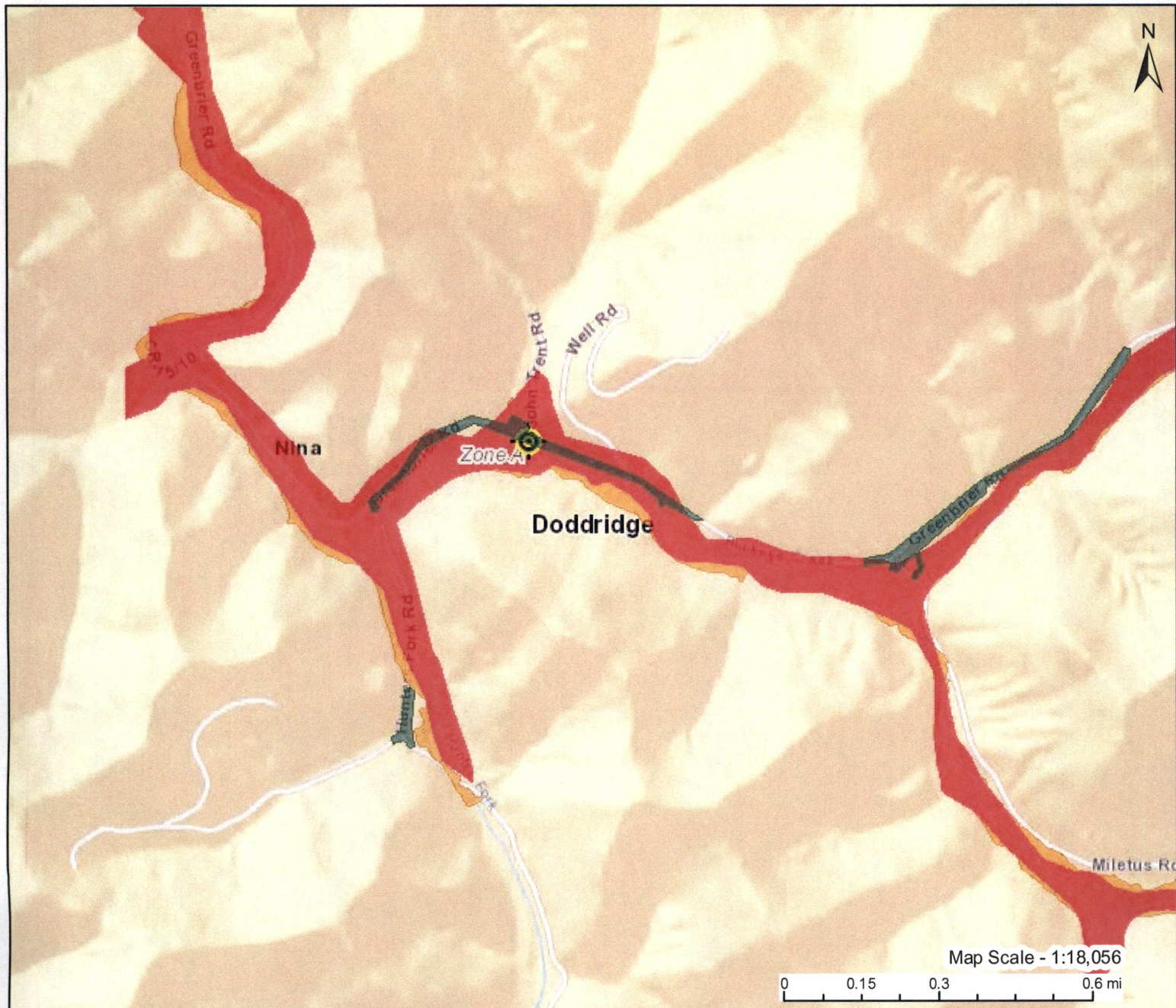
Title

600 White Oaks Blvd.

Bridgeport, WV 26330

Address

WV Flood Map



This map is not the official regulatory FIRM or DFIRM. Its purpose is to assist with determining potential flood risk for the selected location.

H I G H R I S K	Regulatory Floodway	📍 Flood Info Location <i>Map created on 5/12/2022</i> User Notes Flood Hazard Area Location is WITHIN the FEMA 100-year floodplain. Advisory Flood Heights available. Flood Zone A (Advisory Flood Heights available) Stream Buckeye Creek Watershed (HUC8) Little Musringum-Middle Island (5030201) Flood Height Flood Height 4 About 879.0 ft (Source: AFH) NAVD88 Water Depth About 0.7 ft (Source: HEC-RAS) Elevation 876.3 ft (Source: FEMA 2018-20) (NAVD88) Community & ID Doddridge County (ID: 540024) FEMA Map & Date 54017C0235C; Effective Date: 10/4/2011 Location (lat, long) (39.242471, -80.631464) (WGS84) Parcel ID 09-04-0003-0037-0005 E-911 Address
	1-Percent-Annual-Chance Flood Hazard Area With Base Flood Elevation (BFE)	
	1-Percent-Annual-Chance Flood Hazard Area Without BFE (may have Advisory Flood Heights)	
	1-Percent-Annual-Chance Future Conditions (High Risk Advisory Flood Zones)	
Download the Full Legend for all flood tool symbols https://www.mapwv.gov/flood/map/docs/wv_flood_tool_legend.pdf		
Disclaimer: The online map is for use in administering the National Flood Insurance Program. It does not necessarily identify all areas subject to flooding, particularly from local drainage sources of small size. Refer to the official Flood Insurance Study (FIS) for detailed flood elevation data in flood profiles and data tables. WV Flood Tool (https://www.MapWV.gov/flood) is supported by FEMA, WV NFIP Office, and WV GIS Technical Center.		

CONTRACTOR LICENSE

Authorized by the
West Virginia Contractor Licensing Board

Number: WV047502

Classification:

GENERAL ENGINEERING
DEMOLITION
LANDCLEARING
WELDING
UTILITIES (SEWER & WATER)
EXCAVATION

RDR ENERGY RESOURCES LLC
DBA RDR ENERGY RESOURCES LLC
1272 E PIKE STREET
CLARKSBURG, WV 26301

Date Issued

DECEMBER 16, 2021

Expiration Date

DECEMBER 16, 2022



WEST VIRGINIA
CONTRACTOR
LICENSING
BOARD


Authorized Company Signature


Chair, West Virginia Contractor
Licensing Board

A copy of this license must be readily available for inspection by the Board on every job site where contracting work is being performed. This license number must appear in all advertisements, on all bid submissions, and on all fully executed and binding contracts. This license is non-transferrable. This license is being issued under the provisions of West Virginia Code, Chapter 30, Article 42.



CERTIFICATE OF LIABILITY INSURANCE

DATE (MM/DD/YYYY)

2/24/2022

THIS CERTIFICATE IS ISSUED AS A MATTER OF INFORMATION ONLY AND CONFERS NO RIGHTS UPON THE CERTIFICATE HOLDER. THIS CERTIFICATE DOES NOT AFFIRMATIVELY OR NEGATIVELY AMEND, EXTEND OR ALTER THE COVERAGE AFFORDED BY THE POLICIES BELOW. THIS CERTIFICATE OF INSURANCE DOES NOT CONSTITUTE A CONTRACT BETWEEN THE ISSUING INSURER(S), AUTHORIZED REPRESENTATIVE OR PRODUCER, AND THE CERTIFICATE HOLDER.

IMPORTANT: If the certificate holder is an **ADDITIONAL INSURED**, the policy(ies) must be endorsed. If **SUBROGATION IS WAIVED**, subject to the terms and conditions of the policy, certain policies may require an endorsement. A statement on this certificate does not confer rights to the certificate holder in lieu of such endorsement(s).


PRODUCER United Security Agency, Inc. 139 W. Main Street Bridgeport WV 26330	CONTACT NAME: Lisa McGuire, CISR Elite
	PHONE (A/C, No, Ext): 304-842-3314 FAX (A/C, No): 304-842-7321 E-MAIL ADDRESS: lmcguire@unitedsecurityagency.com
INSURED RDRENER-01 RDR Utility Services Group, LLC 1272 E Pike St Clarksburg WV 26301	INSURER(S) AFFORDING COVERAGE NAIC #
	INSURER A : NATIONAL AMERICAN INSURANCE CO 23663
	INSURER B : Erie Insurance 26830
	INSURER C : Evanston Insurance Company 35378
	INSURER D : NAUTILUS INSURANCE COMPANY 17370
	INSURER E : INSURER F :

COVERAGES **CERTIFICATE NUMBER:** 585015344 **REVISION NUMBER:**

THIS IS TO CERTIFY THAT THE POLICIES OF INSURANCE LISTED BELOW HAVE BEEN ISSUED TO THE INSURED NAMED ABOVE FOR THE POLICY PERIOD INDICATED. NOTWITHSTANDING ANY REQUIREMENT, TERM OR CONDITION OF ANY CONTRACT OR OTHER DOCUMENT WITH RESPECT TO WHICH THIS CERTIFICATE MAY BE ISSUED OR MAY PERTAIN, THE INSURANCE AFFORDED BY THE POLICIES DESCRIBED HEREIN IS SUBJECT TO ALL THE TERMS, EXCLUSIONS AND CONDITIONS OF SUCH POLICIES. LIMITS SHOWN MAY HAVE BEEN REDUCED BY PAID CLAIMS.

INSR LTR	TYPE OF INSURANCE	ADDL INSD	SUBR WVD	POLICY NUMBER	POLICY EFF (MM/DD/YYYY)	POLICY EXP (MM/DD/YYYY)	LIMITS
A	<input checked="" type="checkbox"/> COMMERCIAL GENERAL LIABILITY <input type="checkbox"/> CLAIMS-MADE <input checked="" type="checkbox"/> OCCUR <input checked="" type="checkbox"/> Ohio Stop Gap GEN'L AGGREGATE LIMIT APPLIES PER: <input type="checkbox"/> POLICY <input checked="" type="checkbox"/> PROJECT <input type="checkbox"/> LOC OTHER:			OP83840247	12/30/2021	12/30/2022	EACH OCCURRENCE \$ 1,000,000 DAMAGE TO RENTED PREMISES (Ea occurrence) \$ 100,000 MED EXP (Any one person) \$ 5,000 PERSONAL & ADV INJURY \$ 1,000,000 GENERAL AGGREGATE \$ 2,000,000 PRODUCTS - COMP/OP AGG \$ 2,000,000 Ohio - Stop Gap \$ 1,000,000
B	<input checked="" type="checkbox"/> AUTOMOBILE LIABILITY <input checked="" type="checkbox"/> ANY AUTO <input type="checkbox"/> ALL OWNED AUTOS <input type="checkbox"/> SCHEDULED AUTOS <input checked="" type="checkbox"/> HIRED AUTOS <input checked="" type="checkbox"/> NON-OWNED AUTOS			Q12-8040018	12/30/2021	12/30/2022	COMBINED SINGLE LIMIT (Ea accident) \$ 1,000,000 BODILY INJURY (Per person) \$ BODILY INJURY (Per accident) \$ PROPERTY DAMAGE (Per accident) \$ \$
A C B	<input checked="" type="checkbox"/> UMBRELLA LIAB <input checked="" type="checkbox"/> OCCUR <input type="checkbox"/> EXCESS LIAB <input type="checkbox"/> CLAIMS-MADE DED RETENTION \$			OU64200247 - Over General Liability MKLV7EFX100760 - Over General Liability&Umbrella Q36-8070045 - Over Auto & Work Comp	12/30/2021 12/30/2021 12/30/2021	12/30/2022 12/30/2022 12/30/2022	EACH OCCURRENCE \$ 5,000,000 AGGREGATE \$ 5,000,000 Occurrence/Aggregate \$ 10,000,000
B	WORKERS COMPENSATION AND EMPLOYERS' LIABILITY ANY PROPRIETOR/PARTNER/EXECUTIVE OFFICER/MEMBER EXCLUDED? (Mandatory in NH) If yes, describe under DESCRIPTION OF OPERATIONS below		Y/N Y	Q96-8000229	12/30/2021	12/30/2022	<input checked="" type="checkbox"/> PER STATUTE <input type="checkbox"/> OTH-ER WV Broad Form EL E.L. EACH ACCIDENT \$ 1,000,000 E.L. DISEASE - EA EMPLOYEE \$ 1,000,000 E.L. DISEASE - POLICY LIMIT \$ 1,000,000
D B B	Pollution Liability Motor Truck Cargo Rented/Leased Equipment			CPL203659510 Q48-8050092 Q48-8050092	12/30/2021 12/30/2021 12/30/2021	12/30/2022 12/30/2022 12/30/2022	Sudden & Accidental \$5,000,000 Motor Truck Cargo \$500,000 Rented/Leased Equipme \$1,000,000

DESCRIPTION OF OPERATIONS / LOCATIONS / VEHICLES (ACORD 101, Additional Remarks Schedule, may be attached if more space is required)
 Excess/Umbrella Liability Policies are follow form. Riggers Coverage in the amount of \$250,000 with a \$1,000 deductible is included under the Erie Insurance Policy #Q48-8050092 for 12-30-2021 to 12-30-2022 Erie Auto Policy includes the MCS-90 Filing and Broadened Auto Pollution Coverage

CERTIFICATE HOLDER Thrasher Engineering 600 White Oaks Blvd Bridgeport WV 26330	CANCELLATION SHOULD ANY OF THE ABOVE DESCRIBED POLICIES BE CANCELLED BEFORE THE EXPIRATION DATE THEREOF, NOTICE WILL BE DELIVERED IN ACCORDANCE WITH THE POLICY PROVISIONS. AUTHORIZED REPRESENTATIVE 
---	--

© 1988-2014 ACORD CORPORATION. All rights reserved.

The Doddridge Independent
PUBLISHER'S CERTIFICATE

I, Michael D. Zorn, Publisher of The Doddridge Independent, A newspaper of general circulation published in the town of West Union, Doddridge County, West Virginia, do hereby certify that:


Please take notice that on the (3rd) of (June), 2022, (Hope Gas/ Dominion Energy) filed an application for a Floodplain Permit (#22-617) to develop land located at or about (Greenbrier Road see attached map); Coordinates: 39.242471, -80.631464. The Application is on file with the Floodplain Manager of the County and may be inspected or copied during regular business hours in accordance with WV Code Chapter 29B Freedom of Information, Article 1 Public Records and county policy and procedures. Any

was published in The Doddridge Independent 2 times commencing on Friday, June 10, 2022 and Ending on Friday, June 17, 2022 at the request of:


George Eidel, Doddridge County Floodplain Manager & Doddridge County Commission

Given under my hand this Friday, June 17, 2022


The publisher's fee for said publication is:
\$ 134.16 1st Run/\$ 100.62 Subsequent Runs This Legal Ad Total: \$ 234.78


Michael D. Zorn
Publisher of The Doddridge Independent

Subscribed to and sworn to before me on
this date: 6/17/22


Notary Public in and for Doddridge County
My Commission expires on

The 20 day of May 2025

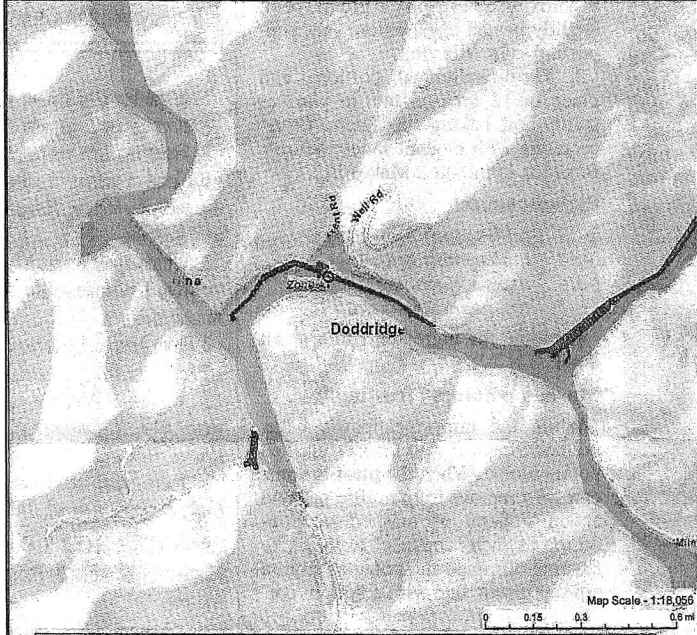


Floodplain Notice • Legal Notice

Please take notice that on the (3rd) of (June), 2022, (Hope Gas/ Dominion Energy) filed an application for a Floodplain Permit (#22-617) to develop land located at or about (Greenbrier Road see attached map); Coordinates: 39.242471, -80.631464. The Application is on file with the Floodplain Manager of the County and may be inspected or copied during regular business hours in accordance with WV Code Chapter 29B Freedom of Information, Article 1 Public Records and county policy and procedures. Any interested persons who desire to comment shall present the same in writing by (July 11, 2022) {20 calendar days after the announcement at the regularly-scheduled Doddridge County Commission Meeting} delivered to the Floodplain Manager of the County at 105 Court Street, Suite #3, West Union, WV 26456.

This project is for the Black lick/Greenbrier pipeline replacement C2 - 6/10-6/17

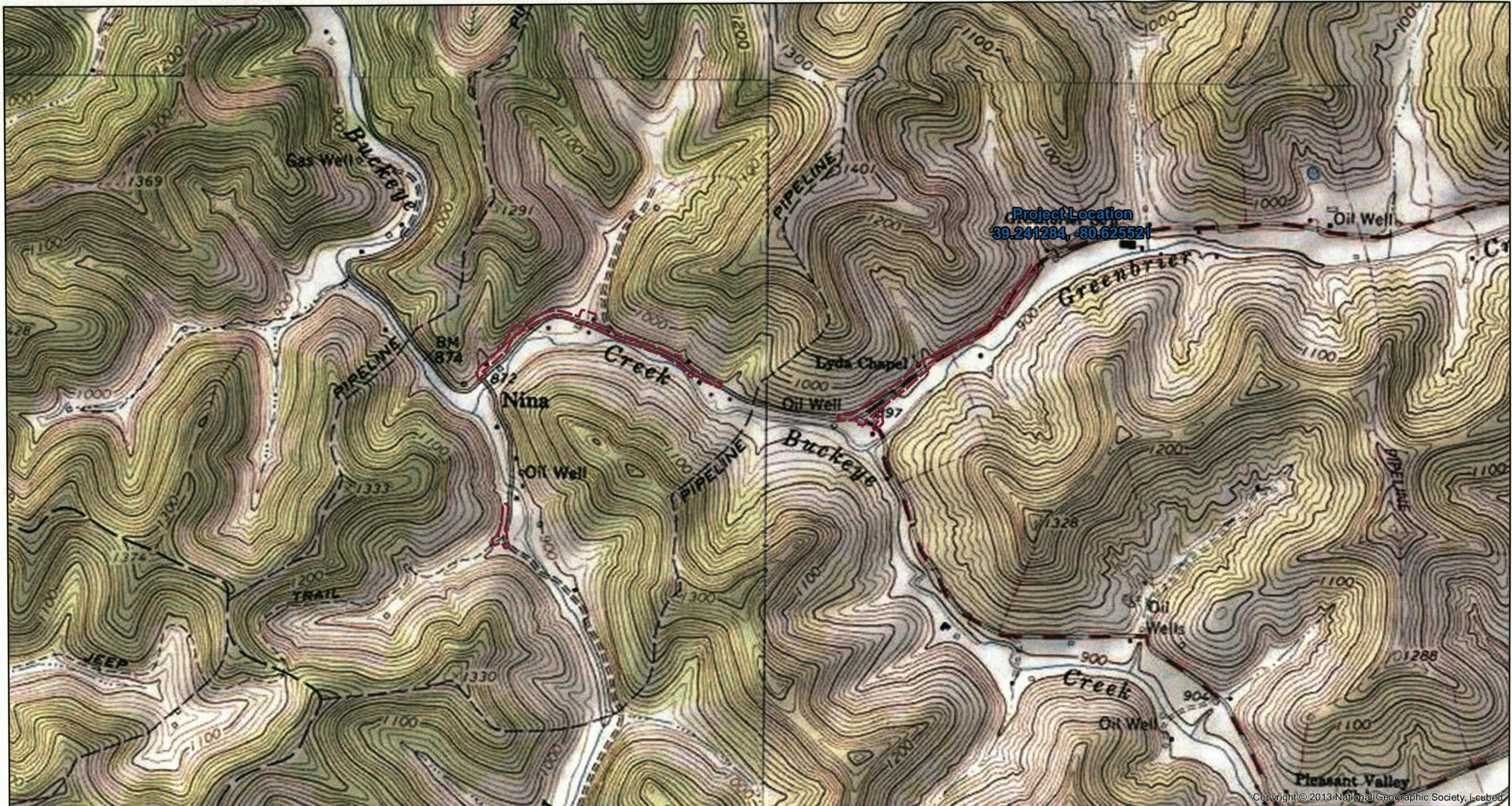
WV Flood Map



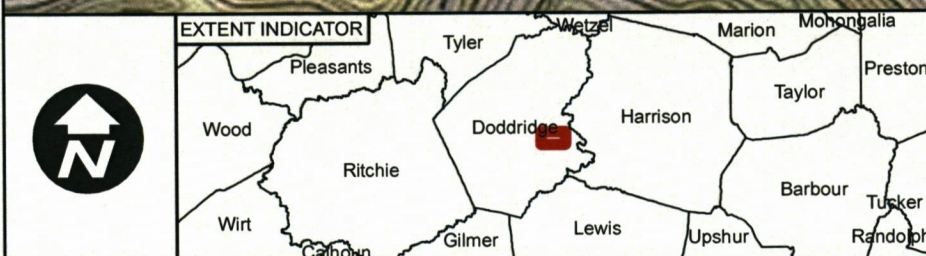
This map is not the official regulatory FIRM or DFIRM. Its purpose is to assist with determining potential flood risk for the selected location.

Regulatory Floodway		Flood Info Location	
H I G H	Zone A 1-Percent-Annual-Chance Flood Hazard Area With Base Flood Elevation (BFE)	User Notes	Location is WITHIN the FEMA 100-year Floodplain Advisory Flood Heights available.
R I S K	Zone B 3-Percent-Annual-Chance Flood Hazard Area Without BFE (may have Advisory Flood Heights)	Flood Zone	A (Advisory Flood Heights available)
	Advisory 3-Percent-Annual-Chance Future Conditions (High Risk Advisory Flood Zones)	Stream	Buckeye Creek
		Watershed (HUC8)	Little Mountrigue-Middle Island (5030201)
		Flood Height	Flood Height 4 About 879.0 ft (Source: AFH NAVE)
		Water Depth	About 0.7 ft (Source: HEC-RAS)
		Elevation	876.3 ft (Source: FEMA 2018-20) (NAVD88)
		Community & ID	Doddridge County (ID: 540024)
		FEMA Map & Date	54017C0235C; Effective Date: 10/4/2011
		Location (lat, long)	(39.242471, -80.631464) (WGS84)
		Parcel ID	09-04-0003-0037-0005
		E-911 Address	

Download the Full Legend for all flood tool symbols https://www.mde.gov/geo/infocenter/flood_tool_legend.pdf
Disclaimer: The online map is for use in administering the National Flood Insurance Program. It does not necessarily identify all areas subject to flooding, particularly from local drainage sources of small size. Refer to the official Flood Insurance Study (FIS) for detailed flood elevation data in flood profiles and data tables. WV Flood Tool (<https://www.MapWPV.gov/flood/>) is supported by FEMA, WV NFB Offices, and WV GIS Technical Center.



Copyright © 2013 National Geographic Society, Licensed



DETAILS:
 Map Type: Location Map
 Quad: New Milton & Big Isaac
 Location: Doddridge Co., WV
 District: Greenbrier
 Basemap: USGS Topo

Legend
 AOI






REPL-BLACKLICK RD NM-M2330-P401454547
 Created By: Ihovermale Map Date: 5/2/2022
 Approved By: TS Sheet Number: Overall

1 inch = 1,000 feet




DISCLAIMER: The information contained herein is the sole property of The Thrasher Group, Inc. Reproduction of these documents in whole or in part, for any reason without prior written permission, is strictly prohibited. Copyright (C) 2022 THE THRASHER GROUP, INC.



		<table border="1"> <tr> <td colspan="2">DETAILS:</td> <td colspan="2">Legend</td> </tr> <tr> <td>Aerial Date: 2021</td> <td>Alignment</td> <td>AOI</td> <td>FEMA Flood Hazard</td> </tr> <tr> <td>Contour Date: N/A</td> <td>Remove</td> <td>Index</td> <td>New ROW</td> </tr> <tr> <td>Location: Doddridge Co., WV</td> <td>Service</td> <td>LOD</td> <td></td> </tr> <tr> <td>District: Greenbrier</td> <td>Access Road</td> <td></td> <td></td> </tr> <tr> <td>Figure 2: Floodplain Map</td> <td></td> <td></td> <td></td> </tr> </table>	DETAILS:		Legend		Aerial Date: 2021	Alignment	AOI	FEMA Flood Hazard	Contour Date: N/A	Remove	Index	New ROW	Location: Doddridge Co., WV	Service	LOD		District: Greenbrier	Access Road			Figure 2: Floodplain Map				REPL-BLACKLICK RD NM-M2330-P401454547		
			DETAILS:		Legend																								
Aerial Date: 2021	Alignment	AOI	FEMA Flood Hazard																										
Contour Date: N/A	Remove	Index	New ROW																										
Location: Doddridge Co., WV	Service	LOD																											
District: Greenbrier	Access Road																												
Figure 2: Floodplain Map																													
Created By: lhovermale	Map Date: 5/19/2022	1 inch = 500 feet 																											
Approved By: TS	Sheet Number: Index																												

DISCLAIMER: The information contained herein is the sole property of The Thrasher Group, Inc. Reproduction of these documents in whole or in part, for any reason without prior written permission, is strictly prohibited. Copyright (C) 2022 THE THRASHER GROUP, INC.



DETAILS:	
Aerial Date:	2021
Contour Date:	N/A
Location:	Doddridge Co., WV
District:	Greenbrier
Figure 2: Floodplain Map	

Legend	
Alignment	10ft Contours
Remove	FEMA Flood Hazard
LOD	Tax Parcel
AOI	New ROW
Index	

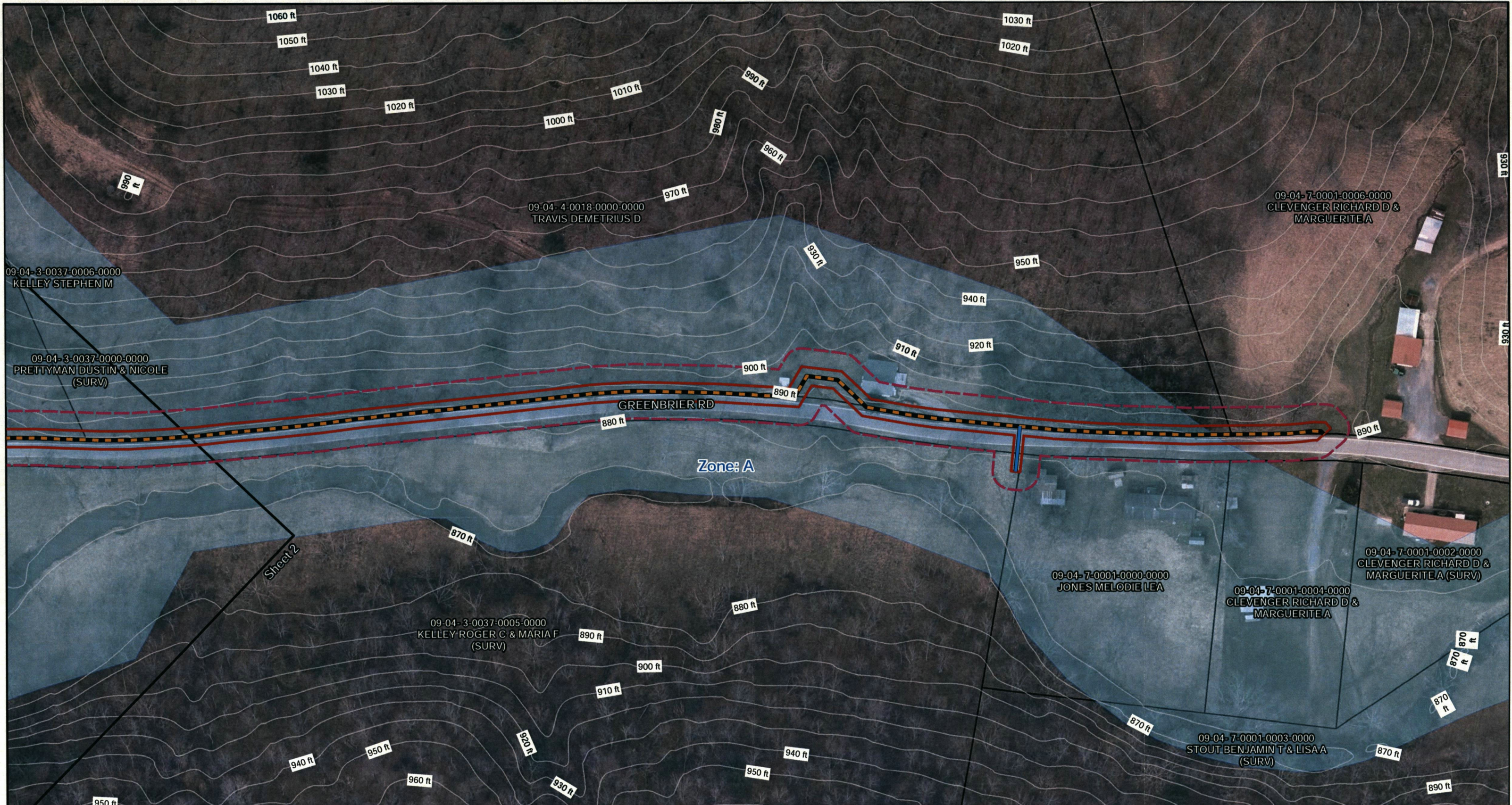
REPL-BLACKLICK RD NM-M2330-P401454547	
Created By: Ihovermale	Map Date: 5/19/2022
Approved By: TS	Sheet Number: 1 of 5
1 inch = 100 feet	

DISCLAIMER: The information contained herein is the sole property of The Thrasher Group, Inc. Reproduction of these documents in whole or in part, for any reason without prior written permission, is strictly prohibited. Copyright (C) 2022 THE THRASHER GROUP, INC.



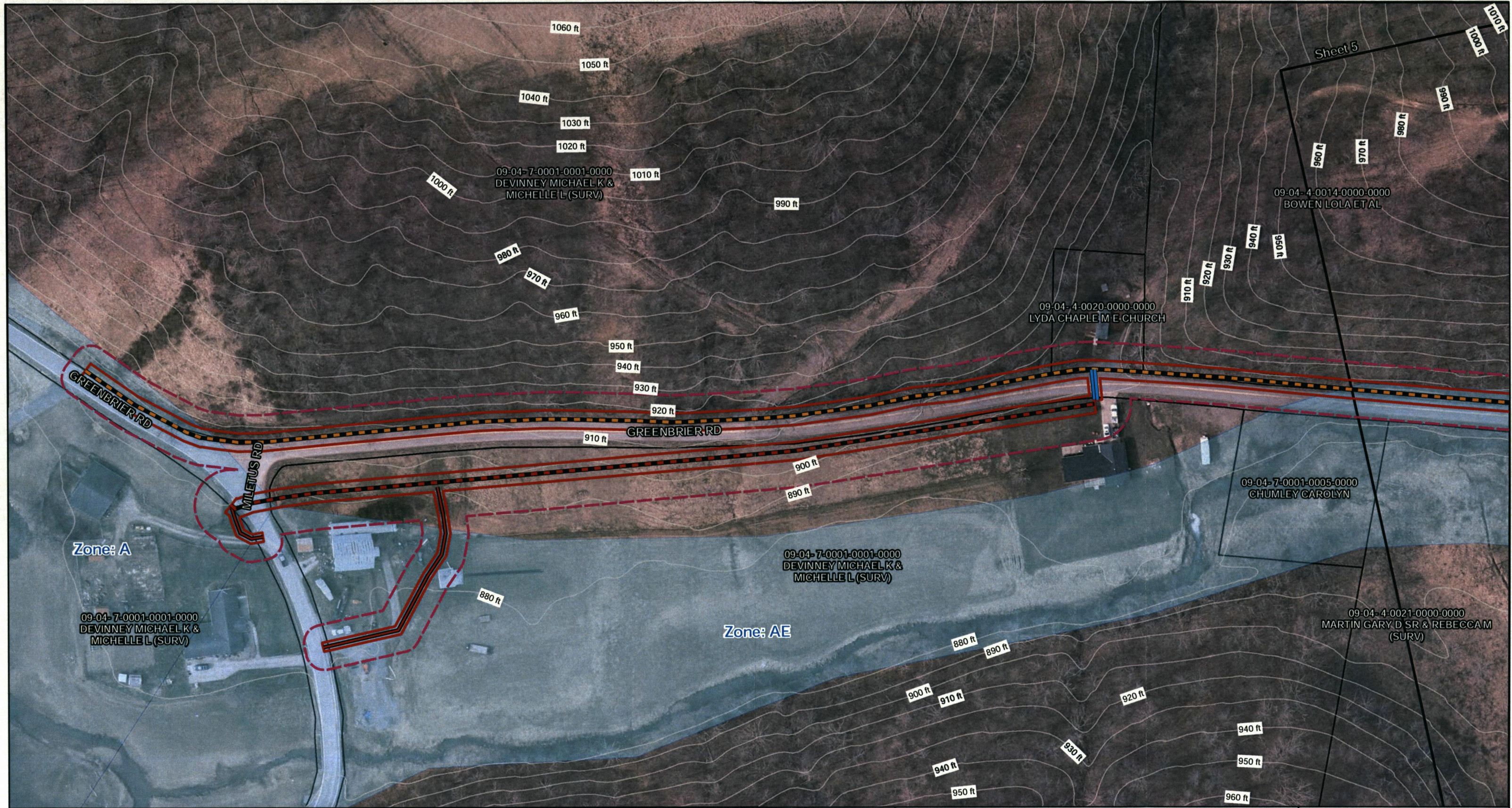
		DETAILS: Aerial Date: 2021 Contour Date: N/A Location: Doddridge Co., WV District: Greenbrier Figure 2: Floodplain Map		Legend — Alignment — 10ft Contours — LOD — FEMA Flood Hazard — AOI — Tax Parcel — Index		REPL-BLACKLICK RD NM-M2330-P401454547 Created By: lhovermale Approved By: TS Map Date: 5/19/2022 Sheet Number: 2 of 5		
		Scale: 1 inch = 100 feet 						

DISCLAIMER: The information contained herein is the sole property of The Thrasher Group, Inc. Reproduction of these documents in whole or in part, for any reason without prior written permission, is strictly prohibited. Copyright (C) 2022 THE THRASHER GROUP, INC.



		DETAILS: Aerial Date: 2021 Contour Date: N/A Location: Doddridge Co., WV District: Greenbrier Figure 2: Floodplain Map		Legend — Alignment — 10ft Contours Service FEMA Flood Hazard LOD Tax Parcel AOI Index		REPL-BLACKLICK RD NM-M2330-P401454547 Created By: lhovemale Approved By: TS Map Date: 5/19/2022 Sheet Number: 3 of 5		
		0 100 200 400 Feet 1 inch = 100 feet						

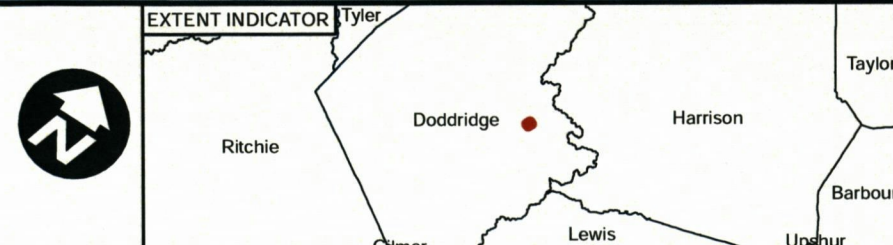
DISCLAIMER: The information contained herein is the sole property of The Thrasher Group, Inc. Reproduction of these documents in whole or in part, for any reason without prior written permission, is strictly prohibited. Copyright (C) 2022 THE THRASHER GROUP, INC.



Sheet 5

Zone: A

Zone: AE



DETAILS:
Aerial Date: 2021
Contour Date: N/A
Location: Doddridge Co., WV
District: Greenbrier
Figure 2: Floodplain Map

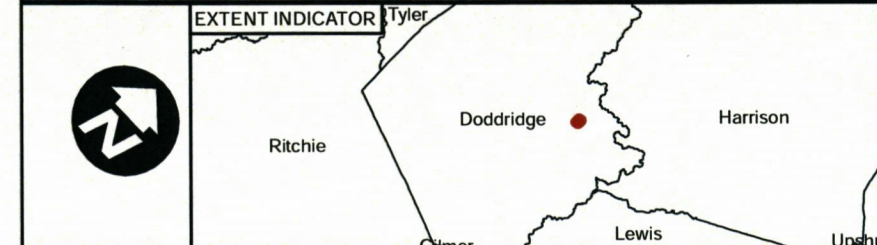
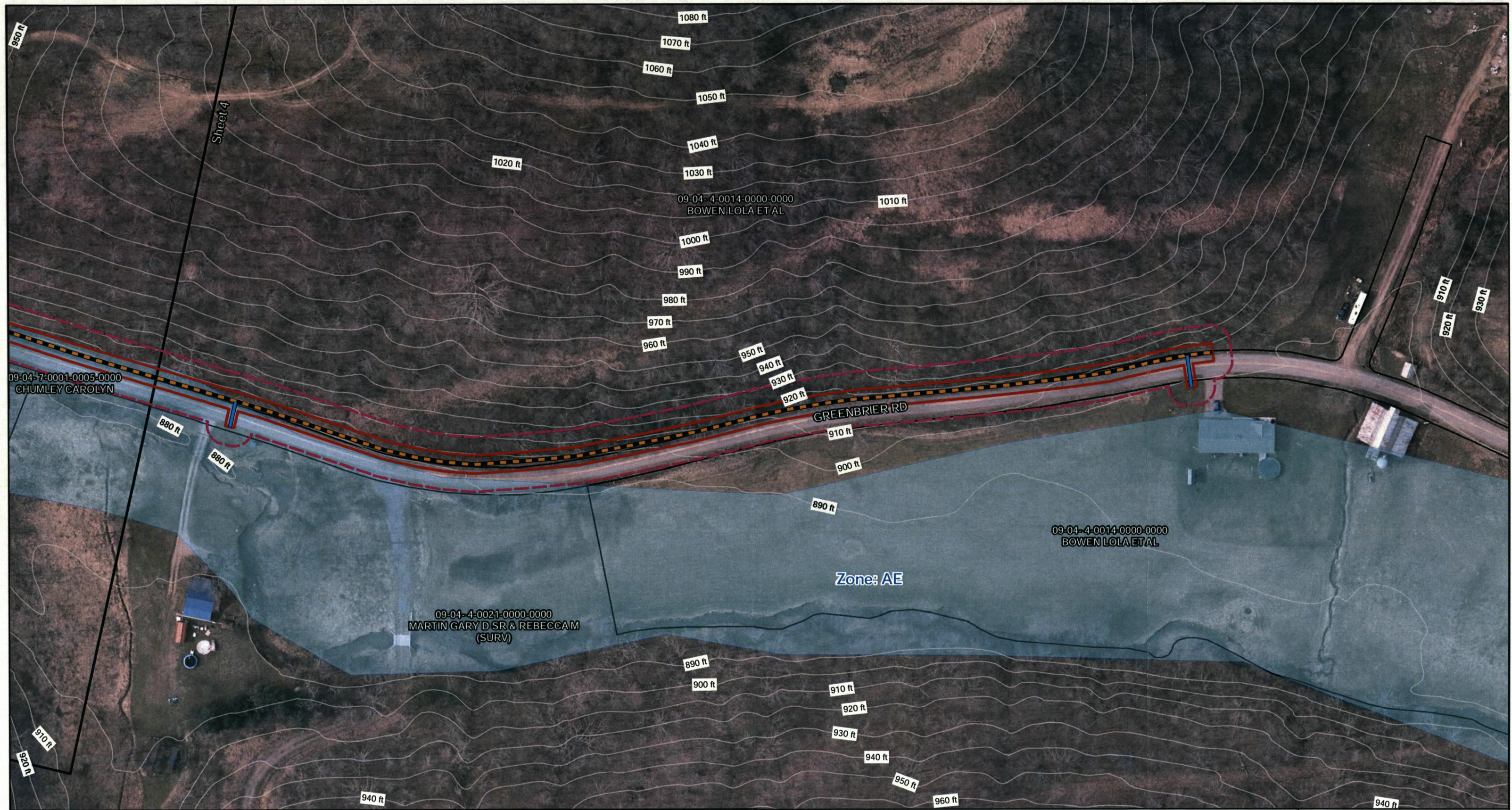
Alignment	AOI
Remove	Index
Service	10ft Contours
Access Road	FEMA Flood Hazard
LOD	Tax Parcel

REPL-BLACKLICK RD NM-M2330-P401454547	
Created By: Ihovermale	Map Date: 5/19/2022
Approved By: TS	Sheet Number: 4 of 5
1 inch = 100 feet	

THRASHER

Dominion Energy

DISCLAIMER: The information contained herein is the sole property of The Thrasher Group, Inc. Reproduction of these documents in whole or in part, for any reason without prior written permission, is strictly prohibited. Copyright (C) 2022 THE THRASHER GROUP, INC.



DETAILS:
Aerial Date: 2021
Contour Date: N/A
Location: Doddridge Co., WV
District: Greenbrier
Figure 2: Floodplain Map

Alignment	10ft Contours
Service	FEMA Flood Hazard
LOD	Tax Parcel
AOI	
Index	

REPL-BLACKLICK RD NM-M2330-P401454547	
Created By: Ihovermale	Map Date: 5/19/2022
Approved By: TS	Sheet Number: 5 of 5
1 inch = 100 feet	

THRASHER

Dominion Energy™

DISCLAIMER: The information contained herein is the sole property of The Thrasher Group, Inc. Reproduction of these documents in whole or in part, for any reason without prior written permission, is strictly prohibited. Copyright (C) 2022 THE THRASHER GROUP, INC.

INVOICE

The Herald Record LLC
177 MAIN STREET
WEST UNION, WV 26456
United States

Phone: 304-873-1600
Fax: 304-666-1017
Mobile: 304-266-2247
TheHeraldRecord.com

Doddridge County OFFICE OF EMERGENCY MANAGEMENT
101 Church Street
West Union, West Virginia 26456
United States

Invoice Number: 3781
Invoice Date: June 24, 2022
Payment Due: June 24, 2022
Amount Due (USD): \$114.90

Items	Quantity	Price	Amount
Class II Legal -- Flood Plane Permit # 22-617 Run Dates: 6/15/22 & 6/22/22	1	\$114.90	\$114.90

Total: \$114.90

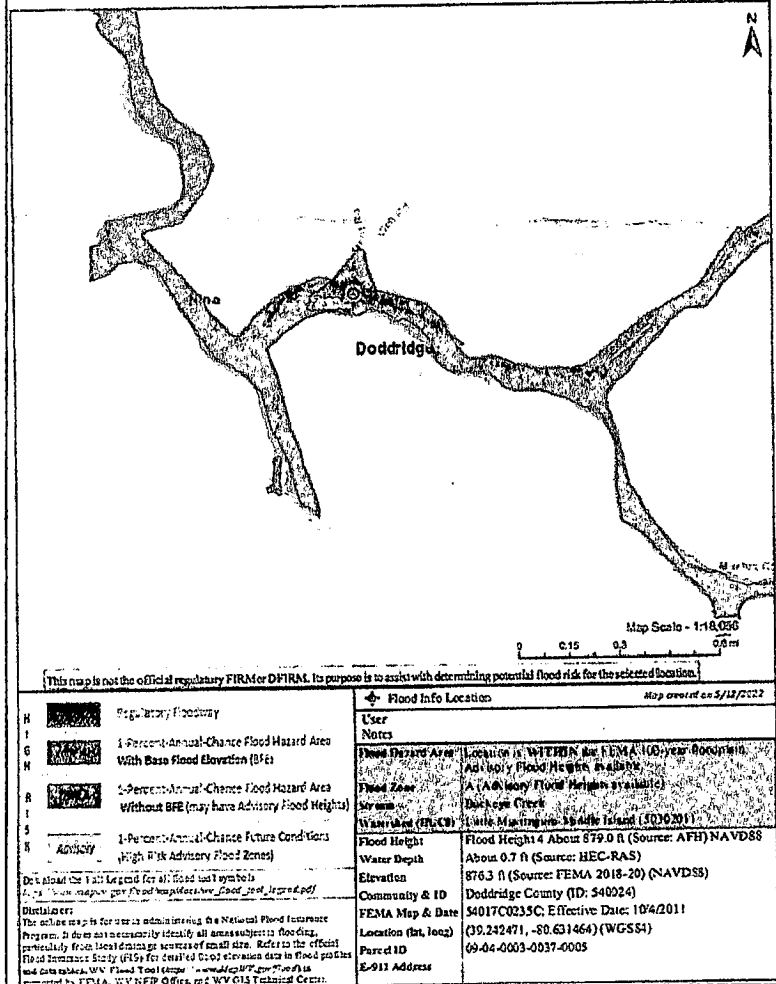
Amount Due (USD) : \$114.90

Doddridge County Floodplain Permits
(Week of June 6, 2022)

Please take notice that on the (3rd) of (June), 2022, (Hope Gas/ Dominion Energy) filed an application for a Floodplain Permit (#22-617) to develop land located at or about (Greenbrier Road see attached map); Coordinates: 39.242471, -80.631464. The Application is on file with the Floodplain Manager of the County and may be inspected or copied during regular business hours in accordance to WV Code Chapter 29B Freedom of Information, Article 1 Public Records and county policy and procedures. Any interested persons who desire to comment shall present the same in writing by (July 11, 2022) (20 calendar days after the announcement at the regularly scheduled Doddridge County Commission Meeting) delivered to the Floodplain Manager of the County at 105 Court Street, Suite #3, West Union, WV 26456. This project is for Blacklick/Greenbrier pipeline replacement

S/George C. Eidel, CPM

WV Flood Map



STATE of WEST VIRGINIA;
COUNTY OF DODDRIDGE, TO WIT:

I, Tamela B. Beamer, Editor of THE HERALD RECORD, a certified weekly newspaper published regularly in Doddridge County, West Virginia, DO Hereby Certify Upon Oath that the accompanying Legal Notice entitled:

Doddridge County Floodplain
Case# 22-617

was published in said paper for 1 successive weeks beginning with the issue of 6/8, 2022 and ending with the issue of 6/15, 2022 that contains 571 word space at 115 cents per word and amounts to the sum of \$ 65.66 FOR THE FIRST PUBLICATION.

SECOND PUBLICATION IS 75% OF THE FIRST PUBLICATION and each other publication thereafter \$ 49.24 for the TOTAL OF: \$ 114.90.

Editor,

Tamela B. Beamer

SWORN TO AND SUBSCRIBED BEFORE ME THIS THE 17th day of June, 2022.

NOTARY PUBLIC

Alvie A. Fultz





George Eidel <doddridgecountyfpm@gmail.com>

Blacklick Flood Permit Follow Up

2 messages

Tyler Spear <tspear@thethrashergroup.com>

Wed, Jul 6, 2022 at 7:33 AM

To: George Eidel <doddridgecountyfpm@gmail.com>

Cc: Dominion Energy WV <dewv@thethrashergroup.com>, "Staci L Rogge (Services - 6)" <staci.l.rogge@dominionenergy.com>

Morning George,

Wanted to follow up on the status of the flood permit for the referenced project. It was submitted back on June 2.

Thanks,

Tyler Spear

Environmental Project Manager | The Thrasher Group, Inc.

office: 304-848-7187 | 800-273-6541

mobile: 304-203-7627

600 White Oaks Blvd | PO Box 940 | Bridgeport, WV 26330

www.thethrashergroup.com**20220601_Blacklick_Flood.pdf**

7929K

George Eidel <doddridgecountyfpm@gmail.com>

Wed, Jul 6, 2022 at 8:16 AM

To: Tyler Spear <tspear@thethrashergroup.com>

Cc: Dominion Energy WV <dewv@thethrashergroup.com>, "Staci L Rogge (Services - 6)" <staci.l.rogge@dominionenergy.com>

Tyler,

The permit is scheduled to be approved and sent out on July 11, 2022, next Monday. I have had one person call and was concerned with the project but I have not been able to talk with him. I am guessing they just had questions about the pipeline going through their property, but I will have to wait and see what they say. I have tried to get in contact with him but he never calls back. I will contact you if I hear anything, who can he contact if he has questions I cannot answer about it?

George

[Quoted text hidden]

--

George C. Eidel, CFM, OEM Director/Floodplain Manager

Doddridge County Office of Emergency Management

7/6/22, 8:16 AM

Gmail - Blacklick Flood Permit Follow Up

101 Church Street Suite 102
West Union, WV 26456-2095
Work Phone: 1-304-873-1343
Mobile Phone: 1-304-281-7407
Fax: 1-304-873-1840
doddridgecountyfpm@gmail.com

--
CONFIDENTIALITY NOTE: This email message is for the sole use of the intended recipient(s) and may contain confidential, privileged, or sensitive information. Any unauthorized review, use, disclosure, or distribution is strictly prohibited and may be legally accountable.



George Eidel <doddridgecountyfpm@gmail.com>

Blacklick Flood Permit Follow Up

Tyler Spear <tspear@thethrashergroup.com>

Wed, Jul 6, 2022 at 8:54 AM

To: George Eidel <doddridgecountyfpm@gmail.com>

Cc: Dominion Energy WV <dewv@thethrashergroup.com>, "Staci L Rogge (Services - 6)"

<staci.l.rogge@dominionenergy.com>, "Chris.M.Robinson@dominionenergy.com"

<Chris.M.Robinson@dominionenergy.com>, Reed M Light <Reed.M.Light@dominionenergy.com>

George,

I am a little confused by this as we are simply applying for a flood permit for a utility gas line, then restore the area to previous conditions (not altering the flood elevations). Additionally, all landowners were notified by this project. A landowner with questions needs to reach out to Dominion Energy, I have copied the project manager (Chris Robinson) and landman (Reed Light) from Dominion Energy on the email. They need to reach out to these gentlemen for questions.

Thanks,**Tyler Spear**

Environmental Project Manager | The Thrasher Group, Inc.

office: 304-848-7187 | 800-273-6541**mobile:** 304-203-7627

600 White Oaks Blvd | PO Box 940 | Bridgeport, WV 26330

www.thethrashergroup.com**From:** George Eidel <doddridgecountyfpm@gmail.com>**Sent:** Wednesday, July 6, 2022 8:16 AM**To:** Tyler Spear <tspear@thethrashergroup.com>**Cc:** Dominion Energy WV <dewv@thethrashergroup.com>; Staci L Rogge (Services - 6) <staci.l.rogge@dominionenergy.com>**Subject:** Re: Blacklick Flood Permit Follow Up***** CAUTION: External E-mail !!!**

[Quoted text hidden]



George Eidel <doddridgecountyfpm@gmail.com>

Blacklick Flood Permit Follow Up

George Eidel <doddridgecountyfpm@gmail.com>

Wed, Jul 6, 2022 at 9:05 AM

To: Tyler Spear <tspear@thethrashergrout.com>

I will pass it on to the person who calls me, if he ever calls back. With that said you should see your approved permit next week.

[Quoted text hidden]



George Eidel <doddridgecountyfpm@gmail.com>

Blacklick Flood Permit Follow Up

Chris.M.Robinson@dominionenergy.com <Chris.M.Robinson@dominionenergy.com> Wed, Jul 6, 2022 at 9:07 AM
To: Tyler Spear <tspear@thethrashergroup.com>, George Eidel <doddridgecountyfpm@gmail.com>
Cc: Dominion Energy WV <dewv@thethrashergroup.com>, "staci.l.rogge@dominionenergy.com"
<staci.l.rogge@dominionenergy.com>, "Reed.M.Light@dominionenergy.com" <Reed.M.Light@dominionenergy.com>

Thanks for the heads up about the flood guys! I know we are anxious to get this one wrapped up.

I do have some comments about the landowner issue though, George. I'm not sure what circumstance brought the landowner to reach out to you, but if they (or anyone else) do so again, please have them reach out to our land department.

I know that notifications for this project were sent to each landowner on 4/26/22, so they should all have our contact info.

Also, please refrain from answering ANY questions on behalf of Dominion Energy. If you have any questions, feel free to give me a call.

Thanks guys!

Get Outlook for iOS

From: Tyler Spear <tspear@thethrashergroup.com>
Sent: Wednesday, July 6, 2022 8:54:04 AM
To: George Eidel <doddridgecountyfpm@gmail.com>
Cc: Dominion Energy WV <dewv@thethrashergroup.com>; Staci L Rogge (Services - 6) <staci.l.rogge@dominionenergy.com>; Christopher M Robinson (Gas Distribution - 5) <Chris.M.Robinson@dominionenergy.com>; Reed M Light (Gas Distribution - 5) <Reed.M.Light@dominionenergy.com>
Subject: [EXTERNAL] RE: Blacklick Flood Permit Follow Up

CAUTION! This message was NOT SENT from DOMINION ENERGY

Are you expecting this message to your DE email? Suspicious? Use PhishAlarm to report the message. Open a browser and type in the name of the trusted website instead of clicking on links. DO NOT click links or open attachments until you verify with the sender using a known-good phone number. Never provide your DE password.

[Quoted text hidden]

CONFIDENTIALITY NOTICE: This electronic message contains information which may be legally confidential and or privileged and does not in any case represent a firm ENERGY COMMODITY bid or offer relating thereto which binds the sender without an additional express written confirmation to that effect. The information is intended solely for the individual or entity named above and access by anyone else is unauthorized. If you are not the intended recipient, any disclosure, copying, distribution, or use of the contents of this information is prohibited and may be unlawful. If you have received this electronic transmission in error, please reply immediately to the sender that you have received the message in error, and delete it. Thank you.



George Eidel <doddridgecountyfpm@gmail.com>

Blacklick Flood Permit Follow Up


George Eidel <doddridgecountyfpm@gmail.com>

Wed, Jul 6, 2022 at 9:08 AM

To: "Chris.M.Robinson@dominionenergy.com" <Chris.M.Robinson@dominionenergy.com>

I will refer them to you, if I hear back from them.

[Quoted text hidden]



Floodplain Record/File FOIA Log

Doddridge County, WV Floodplain Management

This FOIA request is for the below listed Floodplain record/file. By signing below, the applicant acknowledges that they will be allowed access to the requested record/file within five (5) business days of an official request, after review and authorization of the application by the Floodplain Manager or Floodplain Assistant. An appointment will be made to view the requested record/file in the Floodplain Office, or copies of the requested record/file may be purchased at the cost of \$1.50 for the first 2 pages of the record/file, and \$1.00 per page thereafter. By signing below, the applicant acknowledges that Floodplain records/files are the property of Doddridge County, and agrees that they will not remove any items, documents, or contents of any Floodplain record/file, under penalty of law, without the express consent of the Floodplain Manager or Assistant.

Date of request: 7/16/2022 Applicant Signature: Risa A. Stout signing for BTS.

Applicant Name:	<u>Benjamin T. Stout</u>
Applicant Address:	<u>4749 Greenbrier Rd. Salem WV 26426</u>
Applicant Phone:	<u>304 782-1444</u>
Applicant Email:	<u>lsalemb@aol.com</u>

Record/File Requested: 1 Specific Information Requested: Copy of Floodplain Permit Application #22-617 Hope Gas/Dominion Energy Greenbrier Road Gas Pipeline Replacement Project

The above request was received on _____, and was granted / rejected on _____ Initials: _____

Applicant viewed record/file on: _____ Applicant received _____ copies on: _____ Total cost: _____

Verified by: Doddridge County FPM (or designee) [Signature]

Doddridge County Floodplain Manager
304.873.2631 doddridgecountyfpm@gmail.com
118 East Court Street; West Union, WV 26456